

No Image

SARPANCH  
GRAM SACHIV  
J.E.  
PATWARI SUBASH CHAND

[Google Map](#)


Longitude & Latitude  
**30.050736,76.938543**

**How to Reach From H.Q.**

[District](#) || [Sub-Division](#) ||  
[Tehsil](#)






**Surrounding Villages**

Bodla, Morthala, Bir  
Kheri


[TSC](#)

[Jamabandi Details](#)
[Collector Rate](#)
[Mausawi](#)
**Village Information**
**Statistical Information**
**Nearby Accessibilities**
**Cattles**

District	<a href="#">Kurukshetra</a>	<b>Total Area</b> Acre Kanal Marle (Hectare)	336-2-16 (136.11)	Railway Station	Buffalos	0
Sub-Division	Thanesar	<b>Cultivable</b> Acre Kanal Marle (Hectare)	313-1-17 (126.76)	Bus Stand	Cows	0
Tehsil	<a href="#">Thanesar</a>	<b>Non-Cultivable</b> Acre Kanal Marle (Hectare)	23-0-19 (9.36)	Police Station		
Sub-Tehsil	Thanesar	<b>Population</b>	0	Police Post	Dog	0
Kanungo Circle	Thanesar-1	Male	0	Post Office	Pigs	0
Patwar Circle	Ishargarh	Female	0	Bank	Camels	0
Block	Thanesar			ATM	Rabbits	0
Gram Panchayat	Musapur			Mandi	Donkeys	0
Parliament Constituency	Kurukshetra				Mules	0
Assembly Constituency	Ladwa	Voters			Horses	0
Veterinary Hospital		Panchayatghar		<a href="#">Panchayat Development Works</a>	Goats	0
Health Sub-Centre		AWCs		<a href="#">Public Health</a>	Sheeps	0
PHC		Talab		<a href="#">Voter List</a>		
CHC		Stadium		<a href="#">Pensioners List</a>		

Hospital	<a href="#">LNJP Hospital</a>	 Chaupals	0	INDIRA GANDHI AWAAS YOJANA		
Elect. Sub-Centre		 Primary Schools	1	Chief Minister BPL Awaas Yojana	<a href="#">2010-11</a>	<a href="#">2011-12</a> <a href="#">2012-13</a>
Elect. Complaint-Centre		 Middle Schools	0	IAY Incentive-Homestead Scheme	<a href="#">2010-11</a>	<a href="#">2011-12</a> <a href="#">2012-13</a>
Elect. Sub-Division		 Secondary School	1	New Construction	<a href="#">2010-11</a>	<a href="#">2011-12</a> <a href="#">2012-13</a>
Elect. SDO.		 Sr. Sec. School	0			