


No Image

SARPANCH  
GRAM SACHIV  
J.E.  
PATWARI

[Google Map](#)  
Longitude & Latitude

**How to Reach From H.Q.**  
[District](#) || [Sub-Division](#) ||  
[Tehsil](#)






**Surrounding  
Villages**



TSC

Jamabandi DetailsCollector RateMausawi

<i>Village Information</i>		<i>Statistical Information</i>		<i>Nearby Accessibilities</i>		<i>Cattles</i>	
District	<a href="#">Kurukshetra</a>	<b>Total Area</b>	117-2-0 (47.45)	Railway Station		Buffalos	22
Sub-Division	Shahbad	Acre Kanal Marle (Hectare) Cultivable	114-1-6 (46.20)	Bus Stand		Cows	1
Tehsil	<a href="#">Shahbad</a>	Acre Kanal Marle (Hectare) Non-Cultivable	3-0-14 (1.25)	Police Station	KUK		
Sub-Tehsil	Shahbad	<b>Population</b>	54	Police Post		Dog	0
Kanungo Circle	Shahbad	Male	25	Post Office		Pigs	0
Patwar Circle		Female	29	Bank		Camels	0
Block	Shahbad			ATM		Rabbits	0
Gram Panchayat	Gulabgarh			Mandi		Donkeys	0
Parliament Constituency	Kurukshetra					Mules	0
Assembly Constituency	Thanesar	Voters				Horses	0
Veterinary Hospital		Panchayatghar		<a href="#">Panchayat Development Works</a>		Goats	0
Health Sub-Centre		AWCs		<a href="#">Public Health</a>		Sheeps	0
PHC		Talab		<a href="#">Voter List</a>			
CHC		Stadium		<a href="#">Pensioners List</a>			

Hospital	<a href="#">LNJP Hospital</a>	 Chaupals	0	INDIRA GANDHI AWAAS YOJANA	
Elect. Sub-Centre	33 KV Jyotisar	 Primary Schools	1	Chief Minister BPL Awaas Yojana	<a href="#">2010-11</a> <a href="#">2011-12</a> <a href="#">2012-13</a>
Elect. Complaint-Centre	33 KV Jyotisar	 Middle Schools	0	IAY Incentive-Homestead Scheme	<a href="#">2010-11</a> <a href="#">2011-12</a> <a href="#">2012-13</a>
Elect. Sub-Division	KKR-I	 Secondary School	1	New Construction	<a href="#">2010-11</a> <a href="#">2011-12</a> <a href="#">2012-13</a>
Elect. SDO.	Sunaina, 234028, 9315609768	 Sr. Sec. School	0		

