




SARPANCH MAYA RAM,  
9991160124  
GRAM SACHIV  
J.E.  
PATWARI

[Google Map](#)  
Longitude & Latitude

**How to Reach From H.Q.**  
[District](#) || [Sub-Division](#) ||  
[Tehsil](#)

**Surrounding Villages**



### [Jamabandi Details](#)

### [Collector Rate](#)

### [Mausawi](#)






### *Village Information*

### *Statistical Information*

### *Nearby Accessibilities*

### *Cattles*

District	<a href="#">Kurukshetra</a>	<b>Total Area</b>	265-5-13 (107.53)	Railway Station	Buffalos	439	
Sub-Division	Shahbad	<b>Acre Kanal Marle (Hectare)</b>		Bus Stand	Cows	5	
		Cultivable	208-7-15 (84.57)				
		Acre Kanal Marle (Hectare)					
Tehsil	<a href="#">Shahbad</a>	<b>Non-Cultivable</b>	56-5-18 (22.96)	Police Station	Shahbad		
		Acre Kanal Marle (Hectare)					
Sub-Tehsil	Shahbad	<b>Population</b>	825	Police Post	Dog	19	
Kanungo Circle	Shahbad	Male	449	Post Office	Rattangarh	Pigs	0
Patwar Circle		Female	376	Bank		Camels	0
Block	Shahbad			ATM		Rabbits	0
Gram Panchayat	Khanpur jatan			Mandi		Donkeys	0
Parliament Constituency	Kurukshetra					Mules	0
Assembly Constituency	Shahbad	Voters	500			Horses	5
Veterinary Hospital		Panchayatghar		<a href="#">Panchayat Development Works</a>		Goats	3
Health Sub-Centre	Khanpur Jattan	AWCs		<a href="#">Public Health</a>		Sheeps	0
PHC	Deeg	Talab		<a href="#">Voter List</a>			
CHC	Jhansa	Stadium		<a href="#">Pensioners List</a>			

Hospital	<a href="#">LNJP Hospital</a>	 Chaupals	0	INDIRA GANDHI AWAAS YOJANA	
Elect. Sub-Centre		 Primary Schools	1	Chief Minister BPL Awaas Yojana	<a href="#">2010-11</a> <a href="#">2011-12</a> <a href="#">2012-13</a>
Elect. Complaint-Centre		 Middle Schools	0	IAY Incentive-Homestead Scheme	<a href="#">2010-11</a> <a href="#">2011-12</a> <a href="#">2012-13</a>
Elect. Sub-Division		 Secondary School	1	New Construction	<a href="#">2010-11</a> <a href="#">2011-12</a> <a href="#">2012-13</a>
Elect. SDO.		 Sr. Sec. School	0		

