


No Image

RAVINDER  
SARPANCH KUMAR,  
9416291904  
GRAM SACHIV  
J.E. SANDEEP  
SINGH  
PATWARI






[Google Map](#)  
Longitude & Latitude

**How to Reach From H.Q.**  
[District](#) || [Sub-Division](#) ||  
[Tehsil](#)

**Surrounding  
Villages**

Jamabandi DetailsCollector RateMausawi

<i>Village Information</i>		<i>Statistical Information</i>		<i>Nearby Accessibilities</i>		<i>Cattles</i>	
District	<a href="#">Kurukshetra</a>	<b>Total Area</b> Acre Kanal Marle (Hectare)	357-5-1 (144.73)	Railway Station		Buffalos	294
Sub-Division	Shahbad	Cultivable Acre Kanal Marle (Hectare)	284-5-13 (115.21)	Bus Stand		Cows	0
Tehsil	<a href="#">Shahbad</a>	Non-Cultivable Acre Kanal Marle (Hectare)	72-7-8 (29.51)	Police Station	Shahbad		
Sub-Tehsil	Shahbad	<b>Population</b>	1026	Police Post		Dog	19
Kanungo Circle	Shahbad	Male	577	Post Office	Rattangarh	Pigs	0
Patwar Circle		Female	449	Bank		Camels	0
Block	Shahbad			ATM		Rabbits	0
Gram Panchayat	Dhola Majra			Mandi		Donkeys	0
Parliament Constituency	Kurukshetra					Mules	0
Assembly Constituency	Shahbad	Voters	474			Horses	1
Veterinary Hospital		Panchayatghar		<a href="#">Panchayat Development Works</a>		Goats	7
Health Sub-Centre	Charuni Jattan	AWCs	1	<a href="#">Public Health</a>		Sheeps	30
PHC	Shahabad (G.H.)	Talab		<a href="#">Voter List</a>			

CHC	Shahabad (G.H.)	 Stadium		<a href="#">Pensioners List</a>
Hospital	<a href="#">LNJP Hospital</a>	 Chaupals	0	INDIRA GANDHI AWAAS YOJANA
Elect. Sub-Centre		 Primary Schools	1	Chief Minister BPL Awaas Yojana <a href="#">2010-11</a> <a href="#">2011-12</a> <a href="#">2012-13</a>
Elect. Complaint-Centre		 Middle Schools	0	IAY Incentive-Homestead Scheme <a href="#">2010-11</a> <a href="#">2011-12</a> <a href="#">2012-13</a>
Elect. Sub-Division		 Secondary School	1	New Construction <a href="#">2010-11</a> <a href="#">2011-12</a> <a href="#">2012-13</a>
Elect. SDO.		 Sr. Sec. School	0	

