

No Image

SARPANCH
GRAM SACHIV
J.E.
PATWARI

[Google Map](#)
Longitude & Latitude

How to Reach From H.Q.
[District](#) || [Sub-Division](#) ||
[Tehsil](#)






**Surrounding
Villages**



TSC

Jamabandi DetailsCollector RateMausawi

<i>Village Information</i>		<i>Statistical Information</i>		<i>Nearby Accessibilities</i>		<i>Cattles</i>	
District	Kurukshetra	Total Area Acre Kanal Marle (Hectare)	630-5-12 (255.23)	Railway Station		Buffalos	0
Sub-Division	Shahbad	Cultivable Acre Kanal Marle (Hectare)	360-7-2 (146.04)	Bus Stand		Cows	3
Tehsil	Shahbad	Non-Cultivable Acre Kanal Marle (Hectare)	269-6-10 (109.19)	Police Station	*		
Sub-Tehsil	Shahbad	Population	0	Police Post		Dog	0
Kanungo Circle	Shahbad	Male	0	Post Office	Shariffgarh	Pigs	0
Patwar Circle		Female	0	Bank		Camels	0
Block	Shahbad			ATM		Rabbits	0
Gram Panchayat	Bir chhapar			Mandi		Donkeys	0
Parliament Constituency	Kurukshetra					Mules	0
Assembly Constituency	Shahbad	Voters				Horses	0
Veterinary Hospital		Panchayatghar		Panchayat Development Works		Goats	0
Health Sub-Centre		AWCs		Public Health		Sheeps	0
PHC		Talab		Voter List			
CHC		Stadium		Pensioners List			

Hospital	LNJP Hospital	 Chaupals	0	INDIRA GANDHI AWAAS YOJANA	
Elect. Sub-Centre		 Primary Schools	1	Chief Minister BPL Awaas Yojana	2010-11 2011-12 2012-13
Elect. Complaint-Centre		 Middle Schools	0	IAY Incentive-Homestead Scheme	2010-11 2011-12 2012-13
Elect. Sub-Division		 Secondary School	1	New Construction	2010-11 2011-12 2012-13
Elect. SDO.		 Sr. Sec. School	0		

