

No Image

SARPANCH
GRAM SACHIV
J.E.
PATWARI

[Google Map](#)
Longitude & Latitude
30.0818,76.944034







How to Reach From H.Q.
[District](#) || [Sub-Division](#) ||
[Tehsil](#)

Surrounding Villages

Sujra, Bir Sujra,
Hamidpur, Ram
Nagar 112

[Jamabandi Details](#)[Collector Rate](#)[Mausawi](#)

<i>Village Information</i>		<i>Statistical Information</i>		<i>Nearby Accessibilities</i>		<i>Cattles</i>	
District	Kurukshetra	Total Area Acre Kanal Marle (Hectare)	319-5-11 (129.37)	Railway Station		Buffalos	154
Sub-Division	Shahbad	Cultivable Acre Kanal Marle (Hectare)	285-3-12 (115.52)	Bus Stand		Cows	6
Tehsil	Babain	Non-Cultivable Acre Kanal Marle (Hectare)	34-1-19 (13.86)	Police Station	Babain		
Sub-Tehsil	Babain	Population	217	Police Post		Dog	0
Kanungo Circle	Babain	Male	114	Post Office	Kharindwa	Pigs	0
Patwar Circle	Bhagwanpur	Female	103	Bank		Camels	0
Block	Babain			ATM		Rabbits	0
Gram Panchayat	Sujri			Mandi		Donkeys	0
Parliament Constituency	Kurukshetra					Mules	0
Assembly Constituency	Ladwa	Voters				Horses	0
Veterinary Hospital		Panchayatghar		Panchayat Development Works		Goats	0
Health Sub-Centre	Suraj Gargh	AWCs	1	Public Health		Sheeps	0
PHC	Babain	Talab		Voter List			

				<u>Pensioners List</u>	
CHC	Ladwa	 Stadium			
Hospital	LNJP Hospital	 Chaupals	0		
Elect. Sub-Centre	66KV JALKHERI	 Primary Schools	1	Chief Minister BPL Awaas Yojana	2010-11 2011-12 2012-13
Elect. Complaint-Centre	Kalal Majra	 Middle Schools	0	IAY Incentive-Homestead Scheme	2010-11 2011-12 2012-13
Elect. Sub-Division	Pipli	 Secondary School	1	New Construction	2010-11 2011-12 2012-13
Elect. SDO.	Kulwant Singh, 230241, 9315609792	 Sr. Sec. School	0		

