



SARPANCH SATISH,
9466093191
RAMESH
GRAM SACHIV KUMAR
9466240011
RAKESH
J.E. KUMAR,
9467620348
PATWARI

[Google Map](#)

Longitude & Latitude
30.006363,76.973197

How to Reach From H.Q.
[District](#) || [Sub-Division](#) ||
[Tehsil](#)

Surrounding Villages

Tatki, Khari,
Khara, Lohara



[TSC](#)












[Jamabandi Details](#)

[Collector Rate](#)

[Mausawi](#)

<i>Village Information</i>		<i>Statistical Information</i>		<i>Nearby Accessibilities</i>		<i>Cattles</i>	
District	Kurukshetra	Total Area Acre Kanal Marle (Hectare)	339-6-11 (137.52)	Railway Station		Buffalos	609
Sub-Division	Shahbad	Cultivable Acre Kanal Marle (Hectare)	295-1-14 (119.47)	Bus Stand		Cows	0
Tehsil	Babain	Non-Cultivable Acre Kanal Marle (Hectare)	44-4-17 (18.05)	Police Station	Babain		
Sub-Tehsil	Babain	Population	1532	Police Post		Dog	0
Kanungo Circle	Babain	Male	835	Post Office	Bodla	Pigs	0
Patwar Circle	Bargat	Female	697	Bank		Camels	0
Block	Babain			ATM		Rabbits	0
Gram Panchayat	Tatka			Mandi		Donkeys	0
Parliament Constituency	Kurukshetra					Mules	0
Assembly Constituency	Ladwa	Voters	990			Horses	0
Veterinary Hospital		Panchayatghar		Panchayat Development Works		Goats	0

Health Sub-Centre	Tatka	 AWCs	2	Public Health	 Sheeps	0
PHC	Tatka	 Talab		Voter List		
CHC	Ladwa	 Stadium		Pensioners List		
Hospital	LNJP Hospital	 Chaupals	0	INDIRA GANDHI AWAAS YOJANA		
Elect. Sub-Centre	33KV Mathana	 Primary Schools	1	Chief Minister BPL Awaas Yojana	2010-11 2011-12 2012-13	
Elect. Complaint- Centre	Khaira	 Middle Schools	0	IAY Incentive-Homestead Scheme	2010-11 2011-12 2012-13	
Elect. Sub-Division	Pipli	 Secondary School	1	New Construction	2010-11 2011-12 2012-13	
Elect. SDO.	Kulwant Singh, 230241, 9315609792	 Sr. Sec. School	0			