


No Image

SARPANCH SATISH KUMAR,  
9996368134  
GRAM SACHIV  
J.E. TARSEM  
PATWARI

[Google Map](#)  
Longitude & Latitude

**How to Reach From H.Q.**  
[District](#) || [Sub-Division](#) ||  
[Tehsil](#)

**Surrounding Villages**



[Jamabandi Details](#)

[Collector Rate](#)

[Mausawi](#)







**Village Information**

**Statistical Information**

**Nearby Accessibilities**

**Cattles**

District	<a href="#">Kurukshetra</a>	<b>Total Area</b> Acre Kanal Marle (Hectare)	270-1-18 (109.36)	Railway Station	Buffalos	278	
Sub-Division	Shahbad	Cultivable Acre Kanal Marle (Hectare)	231-7-2 (93.84)	Bus Stand	Cows	45	
Tehsil	<a href="#">Shahbad</a>	Non-Cultivable Acre Kanal Marle (Hectare)	38-2-16 (15.52)	Police Station	Shahbad		
Sub-Tehsil	Shahbad	<b>Population</b>	862	Police Post	Dog	14	
Kanungo Circle	Shahbad	Male	459	Post Office	Gudha	Pigs	0
Patwar Circle		Female	403	Bank		Camels	0
Block	Shahbad			ATM		Rabbits	0
Gram Panchayat	Jogi Majra			Mandi		Donkeys	0
Parliament Constituency	Kurukshetra					Mules	0
Assembly Constituency	Ladwa	Voters				Horses	0
Veterinary Hospital		Panchayatghar		<a href="#">Panchayat Development Works</a>		Goats	0
Health Sub-Centre	Jandheri	AWCs	1	<a href="#">Public Health</a>		Sheeps	0
PHC	Deeg	Talab		<a href="#">Voter List</a>			
CHC	Jhansa	Stadium		<a href="#">Pensioners List</a>			

Hospital	<a href="#">LNJP Hospital</a>	 Chaupals	0	INDIRA GANDHI AWAAS YOJANA		
Elect. Sub-Centre		 Primary Schools	1	Chief Minister BPL Awaas Yojana	<a href="#">2010-11</a> <a href="#">2011-12</a> <a href="#">2012-13</a>	
Elect. Complaint-Centre		 Middle Schools	0	IAY Incentive-Homestead Scheme	<a href="#">2010-11</a> <a href="#">2011-12</a> <a href="#">2012-13</a>	
Elect. Sub-Division		 Secondary School	1	New Construction	<a href="#">2010-11</a> <a href="#">2011-12</a> <a href="#">2012-13</a>	
Elect. SDO.		 Sr. Sec. School	0			