

No Image

SARPANCH
GRAM SACHIV
J.E.
PATWARI

[Google Map](#)
Longitude & Latitude

How to Reach From H.Q.
[District](#) || [Sub-Division](#) ||
[Tehsil](#)

Surrounding Villages



TSC



Jamabandi Details

Collector Rate

Mausawi






Village Information

Statistical Information

Nearby Accessibilities

Cattles

District	Kurukshetra	Total Area Acre Kanal Marle (Hectare)	352-4-12 (142.68)	Railway Station	Buffalos	0
Sub-Division	Shahbad	Cultivable Acre Kanal Marle (Hectare)	340-0-11 (137.62)	Bus Stand	Cows	0
Tehsil	Shahbad	Non-Cultivable Acre Kanal Marle (Hectare)	12-4-1 (5.06)	Police Station *		
Sub-Tehsil	Shahbad	Population	81	Police Post	Dog	0
Kanungo Circle	Shahbad	Male	46	Post Office	Pigs	0
Patwar Circle		Female	35	Bank	Camels	0
Block	Shahbad			ATM	Rabbits	0
Gram Panchayat	Fatehpur atari			Mandi	Donkeys	0
Parliament Constituency	Kurukshetra				Mules	0
Assembly Constituency	Shahbad	Voters			Horses	0
Veterinary Hospital		Panchayatghar		Panchayat Development Works	Goats	0
Health Sub-Centre		AWCs		Public Health	Sheeps	0
PHC		Talab		Voter List		
CHC		Stadium		Pensioners List		

Hospital	LNJP Hospital	 Chaupals	0	INDIRA GANDHI AWAAS YOJANA	
Elect. Sub-Centre		 Primary Schools	1	Chief Minister BPL Awaas Yojana	2010-11 2011-12 2012-13
Elect. Complaint-Centre		 Middle Schools	0	IAY Incentive-Homestead Scheme	2010-11 2011-12 2012-13
Elect. Sub-Division		 Secondary School	1	New Construction	2010-11 2011-12 2012-13
Elect. SDO.		 Sr. Sec. School	0		

