


No Image

SARPANCH
GRAM
SACHIV
J.E.
PATWARI RAVINDERJIT
SINGH

[Google Map](#)
Longitude & Latitude
30.049166,76.761646

How to Reach From H.Q.
[District](#) || [Sub-Division](#) ||
[Tehsil](#)






Surrounding Villages
Jhinverheri,
Hassanpur, Lukhi,
Udarsi



TSC

[Jamabandi Details](#)[Collector Rate](#)[Mausawi](#)**Village Information****Statistical Information****Nearby Accessibilities****Cattles**

District	Kurukshetra	Total Area Acre Kanal Marle (Hectare)	820-0-4 (331.85)	Railway Station	Buffalos	0
Sub-Division	Thanesar	Cultivable Acre Kanal Marle (Hectare)	776-4-19 (314.28)	Bus Stand	Cows	0
Tehsil	Thanesar	Non-Cultivable Acre Kanal Marle (Hectare)	43-3-5 (17.57)	Police Station		
Sub-Tehsil	Thanesar	Population	7	Police Post	Dog	0
Kanungo Circle	Dhurala	Male	5	Post Office	Pigs	0
Patwar Circle	Bachwan	Female	2	Bank	Camels	0
Block	Thanesar			ATM	Rabbits	0
Gram Panchayat	Palwal			Mandi	Donkeys	0
Parliament Constituency	Kurukshetra				Mules	0
Assembly Constituency	Shahbad	Voters			Horses	0
Veterinary Hospital		Panchayatghar		Panchayat Development Works	Goats	0
Health Sub-Centre		AWCs		Public Health	Sheeps	0
PHC		Talab		Voter List		
CHC		Stadium		Pensioners List		

Hospital	LNJP Hospital	 Chaupals	0	INDIRA GANDHI AWAAS YOJANA		
Elect. Sub-Centre		 Primary Schools	1	Chief Minister BPL Awaas Yojana	2010-11	2011-12 2012-13
Elect. Complaint-Centre		 Middle Schools	0	IAY Incentive-Homestead Scheme	2010-11	2011-12 2012-13
Elect. Sub-Division		 Secondary School	1	New Construction	2010-11	2011-12 2012-13
Elect. SDO.		 Sr. Sec. School	0			