


No Image

JASWINDAR
SARPANCH KAUR
9896231938
GRAM SACHIV
J.E. HEMRAJ
PATWARI ANIL KUMAR






[Google Map](#)
Longitude & Latitude
30.045359,76.770272

How to Reach From H.Q.
[District](#) || [Sub-Division](#) ||
[Tehsil](#)

Surrounding Villages
Jhinwerheri , Udarsi ,
Lukhi,

[Jamabandi Details](#)[Collector Rate](#)[Mausawi](#)**Village Information****Statistical Information****Nearby Accessibilities****Cattles**

District	Kurukshetra	Total Area Acre Kanal Marle (Hectare)	681-4-5 (275.80)	Railway Station	Buffalos	754	
Sub-Division	Thanesar	Cultivable Acre Kanal Marle (Hectare)	601-7-11 (243.59)	Bus Stand	Cows	95	
Tehsil	Thanesar	Non-Cultivable Acre Kanal Marle (Hectare)	79-4-14 (32.21)	Police Station	Jhansa		
Sub-Tehsil	Thanesar	Population	1431	Police Post	Dog	0	
Kanungo Circle	Durala	Male	735	Post Office	Hassapur	Pigs	0
Patwar Circle	Bachwan	Female	696	Bank		Camels	0
Block	Thanesar			ATM		Rabbits	0
Gram Panchayat	Hassanpur			Mandi		Donkeys	0
Parliament Constituency	Kurukshetra					Mules	0
Assembly Constituency	Shahbad	Voters	743			Horses	0
Veterinary Hospital		Panchayatghar		Panchayat Development Works		Goats	0
Health Sub-Centre	Lukhi	AWCs	2	Public Health		Sheeps	0
PHC	Dhurala	Talab		Voter List			
CHC	Mathana	Stadium		Pensioners List			

Hospital	LNJP Hospital	 Chaupals	0	INDIRA GANDHI AWAAS YOJANA		
Elect. Sub-Centre	33 KV Lukhi	 Primary Schools	1	Chief Minister BPL Awaas Yojana	2010-11	2011-12 2012-13
Elect. Complaint-Centre	33 KV Lukhi	 Middle Schools	0	IAY Incentive-Homestead Scheme	2010-11	2011-12 2012-13
Elect. Sub-Division	KKR-I	 Secondary School	1	New Construction	2010-11	2011-12 2012-13
Elect. SDO.	Sunaina, 234028, 9315609768	 Sr. Sec. School	0			

qr code