


No Image

SARPANCH ASHA RANI
9813640383
GRAM SACHIV
J.E.
PATWARI ANIL KUMAR

[Google Map](#)
Longitude & Latitude
29.90666,76.703668

How to Reach From H.Q.
[District](#) || [Sub-Division](#) ||
[Tehsil](#)






Surrounding Villages
Pindarsi, Jhinjarpur,
Barna, Hathira



TSC

[Jamabandi Details](#)[Collector Rate](#)[Mausawi](#)**Village Information****Statistical Information****Nearby Accessibilities****Cattles**

District	Kurukshetra	Total Area Acre Kanal Marle (Hectare)	1316-7-4 (532.92)	Railway Station	Buffalos	1033	
Sub-Division	Thanesar	Cultivable Acre Kanal Marle (Hectare)	1134-6-16 (459.25)	Bus Stand	Cows	63	
Tehsil	Thanesar	Non-Cultivable Acre Kanal Marle (Hectare)	182-0-8 (73.67)	Police Station			
Sub-Tehsil	Thanesar	Population	2449	Police Post	Dog	5	
Kanungo Circle	Thanesar-2	Male	1327	Post Office	Barna	Pigs	6
Patwar Circle	Barna	Female	1122	Bank		Camels	0
Block	Thanesar			ATM		Rabbits	0
Gram Panchayat	Ghararsi			Mandi		Donkeys	0
Parliament Constituency	Kurukshetra					Mules	2
Assembly Constituency	Thanesar	Voters	1459			Horses	5
Veterinary Hospital		Panchayatghar		Panchayat Development Works		Goats	22
Health Sub-Centre	Jhingerpur	AWCs	3	Public Health		Sheeps	0
PHC	Barna	Talab		Voter List			
CHC	Mathana	Stadium		Pensioners List			

Hospital	LNJP Hospital	 Chaupals	0	INDIRA GANDHI AWAAS YOJANA		
Elect. Sub-Centre	33 KV Barna	 Primary Schools	1	Chief Minister BPL Awaas Yojana	2010-11	2011-12 2012-13
Elect. Complaint-Centre	33 KV Barna	 Middle Schools	0	IAY Incentive-Homestead Scheme	2010-11	2011-12 2012-13
Elect. Sub-Division	KKR-I	 Secondary School	1	New Construction	2010-11	2011-12 2012-13
Elect. SDO.	Sunaina, 234028, 9315609768	 Sr. Sec. School	0			

qr code