

No Image

SARPANCH
GRAM SACHIV
J.E.
PATWARI MAM RAJ

[Google Map](#)
Longitude & Latitude
30.017623,76.939938

How to Reach From H.Q.
[District](#) || [Sub-Division](#) ||
[Tehsil](#)






Surrounding Villages
Bangaro, Bohli, Bir
Mathana, Untsaal



TSC

Jamabandi DetailsCollector RateMausawi

<i>Village Information</i>		<i>Statistical Information</i>		<i>Nearby Accessibilities</i>		<i>Cattles</i>	
District	Kurukshetra	Total Area	252-6-13 (102.32)	Railway Station		Buffalos	370
Sub-Division	Thanesar	Acre Kanal Marle (Hectare)		Bus Stand		Cows	0
		Cultivable	236-4-14 (95.74)				
		Acre Kanal Marle (Hectare)		Police Station			
Tehsil	Thanesar	Non-Cultivable	16-1-19 (6.57)				
		Acre Kanal Marle (Hectare)		Police Post		Dog	0
Sub-Tehsil	Thanesar	Population		Post Office	Bir Mathana	Pigs	0
Kanungo Circle	Thanesar-1	Male		Bank		Camels	0
Patwar Circle	Sirsama	Female		ATM		Rabbits	0
Block	Thanesar			Mandi		Donkeys	0
Gram Panchayat	Chharpur					Mules	0
Parliament Constituency	Kurukshetra					Horses	0
Assembly Constituency		Voters				Goats	3
Veterinary Hospital		Panchayatghar		Panchayat Development Works			
Health Sub-Centre		AWCs	1	Public Health		Sheeps	0
PHC		Talab		Voter List			
CHC		Stadium		Pensioners List			

Hospital	LNJP Hospital	 Chaupals	0	INDIRA GANDHI AWAAS YOJANA		
Elect. Sub-Centre		 Primary Schools	1	Chief Minister BPL Awaas Yojana	2010-11 2011-12 2012-13	qr code
Elect. Complaint-Centre		 Middle Schools	0	IAY Incentive-Homestead Scheme	2010-11 2011-12 2012-13	
Elect. Sub-Division		 Secondary School	1	New Construction	2010-11 2011-12 2012-13	
Elect. SDO.		 Sr. Sec. School	0			