

No Image

SARPANCH CHARNO DEVI
9813284733
MADAN
GRAM SACHIVKUMAR
9813124447
J.E. ISHWAR
THANESAR
PATWARI SUKAMPAL







[Google Map](#)
Longitude & Latitude
30.001225,76.924489

How to Reach From H.Q.
[District](#) || [Sub-Division](#) ||
[Tehsil](#)

Surrounding Villages
Bohli, Wajidpur,
Chharpur, Bangaro

[Jamabandi Details](#)[Collector Rate](#)[Mausawi](#)**Village Information****Statistical Information****Nearby Accessibilities****Cattles**

District	Kurukshetra	Total Area Acre Kanal Marle (Hectare)	411-2-6 (166.44)	Railway Station	Buffalos 1013
Sub-Division	Thanesar	Cultivable Acre Kanal Marle (Hectare)	349-4-2 (141.44)	Bus Stand	Cows 55
Tehsil	Thanesar	Non-Cultivable Acre Kanal Marle (Hectare)	61-6-4 (25.00)	Police Station	
Sub-Tehsil	Thanesar	Population	2047	Police Post	Dog 237
Kanungo Circle	Thanesar-1	Male	1082	Post Office	Bir Mathana Pigs 0
Patwar Circle	Pipli	Female	965	Bank	Camels 0
Block	Thanesar			ATM	Rabbits 0
Gram Panchayat	Bir Mathana			Mandi	Donkeys 0
Parliament Constituency	Kurukshetra				Mules 0
Assembly Constituency	Ladwa	Voters	1418		Horses 0
Veterinary Hospital		Panchayatghar		Panchayat Development Works	Goats 0
Health Sub-Centre	Bir Mathana	AWCs	3	Public Health	Sheeps 0
PHC	Mathana	Talab		Voter List	

					<u>Pensioners List</u>			
CHC	Mathana	 Stadium			INDIRA GANDHI AWAAS YOJANA			qrcode
Hospital	LNJP Hospital	 Chaupals	0					
Elect. Sub-Centre	132KV PIPLI	 Primary Schools	1		Chief Minister BPL Awaas Yojana	2010-11	2011-12	
Elect. Complaint-Centre	11KV BIR-Mathana	 Middle Schools	0		IAY Incentive-Homestead Scheme	2010-11	2011-12	
Elect. Sub-Division	Pipli	 Secondary School	1		New Construction	2010-11	2011-12	
Elect. SDO.	Kulwant Singh, 230241, 9315609792	 Sr. Sec. School	0			2012-13		