

No Image

SARPANCH PREMOM DEVI
9416719543
GRAM SACHIV
J.E.
PATWARI SUBASH CHAND

[Google Map](#)
Longitude & Latitude
29.970215,76.970494

How to Reach From H.Q.
[District](#) || [Sub-Division](#) ||
[Tehsil](#)






Surrounding Villages
Mathana, Karami,
Daulatpur, Gadli.



TSC

[Jamabandi Details](#)[Collector Rate](#)[Mausawi](#)**Village Information****Statistical Information****Nearby Accessibilities****Cattles**

District	Kurukshetra	Total Area Acre Kanal Marle (Hectare)	264-5-11 (107.12)	Railway Station	Buffalos	362	
Sub-Division	Thanesar	Cultivable Acre Kanal Marle (Hectare)	244-2-9 (98.87)	Bus Stand	Cows	52	
Tehsil	Thanesar	Non-Cultivable Acre Kanal Marle (Hectare)	20-3-2 (8.25)	Police Station			
Sub-Tehsil	Thanesar	Population	1042	Police Post	Dog	4	
Kanungo Circle	Thanesar-1	Male	548	Post Office	Mathana	Pigs	0
Patwar Circle	Mathana	Female	494	Bank		Camels	0
Block	Thanesar			ATM		Rabbits	0
Gram Panchayat	Muniyarpur			Mandi		Donkeys	0
Parliament Constituency	Kurukshetra					Mules	0
Assembly Constituency	Ladwa	Voters	609			Horses	0
Veterinary Hospital		Panchayatghar		Panchayat Development Works		Goats	0
Health Sub-Centre	Mathana	AWCs	2	Public Health		Sheeps	0
PHC	Mathana	Talab		Voter List			
CHC	Mathana	Stadium		Pensioners List			

				INDIRA GANDHI AWAAS YOJANA	
Hospital	LNJP Hospital	 Chaupals	0		
Elect. Sub-Centre	220 KV Salempur	 Primary Schools	1	Chief Minister BPL Awaas Yojana	2010-11 2011-12 2012-13
Elect. Complaint-Centre	Gadli	 Middle Schools	0	IAY Incentive-Homestead Scheme	2010-11 2011-12 2012-13
Elect. Sub-Division	Ladwa	 Secondary School	1	New Construction	2010-11 2011-12 2012-13
Elect. SDO.	Abhishek Bali, 260050, 9354726106	 Sr. Sec. School	0		