


No Image

SARPANCH GURDEEP KAUR
9671273808
GRAM SACHIV J.E.
PATWARI RANDEEP SINGH







[Google Map](#)
Longitude & Latitude
29.959601,76.940914

How to Reach From H.Q.
[District](#) || [Sub-Division](#) ||
[Tehsil](#)

Surrounding Villages
Gadli, Kheri Gadiyan,
Karami, Mathana

Jamabandi DetailsCollector RateMausawi**Village Information****Statistical Information****Nearby Accessibilities****Cattles**

District	Kurukshetra	Total Area Acre Kanal Marle (Hectare)	652-7-4 (264.22)	Railway Station	Buffalos	355	
Sub-Division	Thanesar	Cultivable Acre Kanal Marle (Hectare)	600-3-14 (243.00)	Bus Stand	Cows	10	
Tehsil	Thanesar	Non-Cultivable Acre Kanal Marle (Hectare)	52-3-10 (21.22)	Police Station			
Sub-Tehsil	Thanesar	Population	1128	Police Post	Dog	31	
Kanungo Circle	Thanesar-1	Male	579	Post Office	Mathana	Pigs	0
Patwar Circle	Sirsama	Female	549	Bank		Camels	0
Block	Thanesar			ATM		Rabbits	0
Gram Panchayat	Daulatpur			Mandi		Donkeys	0
Parliament Constituency	Kurukshetra					Mules	0
Assembly Constituency	Ladwa	Voters	631			Horses	2
Veterinary Hospital		Panchayatghar		Panchayat Development Works		Goats	63
Health Sub-Centre	Mathana	AWCs	2	Public Health		Sheeps	40
PHC	Mathana	Talab		Voter List			

CHC	Mathana	 Stadium		Pensioners List	
Hospital	LNJP Hospital	 Chaupals	0	INDIRA GANDHI AWAAS YOJANA	
Elect. Sub-Centre		 Primary Schools	1	Chief Minister BPL Awaas Yojana	2010-11 2011-12 2012-13
Elect. Complaint-Centre		 Middle Schools	0	IAY Incentive-Homestead Scheme	2010-11 2011-12 2012-13
Elect. Sub-Division		 Secondary School	1	New Construction	2010-11 2011-12 2012-13
Elect. SDO.		 Sr. Sec. School	0		

qr code