


No Image

SARPANCH RAJINDER KAUR
9728972001
GRAM SACHIV
J.E. VISHAL
PATWARI LAKHWINDER
SINGH




[Google Map](#)
Longitude & Latitude
29.992798,76.987102

How to Reach From H.Q.
[District](#) || [Sub-Division](#) ||
[Tehsil](#)

Surrounding Villages
*Bir Sonti, Bir Khari,
Muniyarpur, Mathana*

[Jamabandi Details](#)[Collector Rate](#)[Mausawi](#)**Village Information****Statistical Information****Nearby Accessibilities****Cattles**

District	Kurukshetra	Total Area Acre Kanal Marle (Hectare)	291-1-16 (117.85)	Railway Station	Buffalos	69	
Sub-Division	Thanesar	Cultivable Acre Kanal Marle (Hectare)	262-7-16 (106.42)	Bus Stand	Cows	0	
Tehsil	Thanesar	Non-Cultivable Acre Kanal Marle (Hectare)	28-2-0 (11.43)	Police Station			
Sub-Tehsil	Thanesar	Population	1523	Police Post	Dog	0	
Kanungo Circle	Thanesar-1	Male	797	Post Office	Lohara	Pigs	0
Patwar Circle	Untehri	Female	726	Bank		Camels	0
Block	Thanesar			ATM		Rabbits	0
Gram Panchayat	Sonti			Mandi	Donkeys	0	
Parliament Constituency	Kurukshetra				Mules	0	
Assembly Constituency	Ladwa	Voters	1120		Horses	0	
Veterinary Hospital		Panchayatghar		Panchayat Development Works	Goats	0	
Health Sub-Centre	Sonti	AWCs	3	Public Health	Sheeps	0	
PHC	Ladwa	Talab		Voter List			

CHC	Ladwa		Stadium		<u>Pensioners List</u>	
Hospital	<u>LNJP Hospital</u>		Chaupals	0	INDIRA GANDHI AWAAS YOJANA	
Elect. Sub-Centre	66 KV Lohara/66 KV Ladwa		Primary Schools	1	Chief Minister BPL Awaas Yojana	<u>2010-11</u> <u>2011-12</u> <u>2012-13</u>
Elect. Complaint- Centre	Niwarsi		Middle Schools	0	IAY Incentive-Homestead Scheme	<u>2010-11</u> <u>2011-12</u> <u>2012-13</u>
Elect. Sub-Division	Ladwa		Secondary School	1	New Construction	<u>2010-11</u> <u>2011-12</u> <u>2012-13</u>
Elect. SDO.	Abhishek Bali, 260050, 9354726106		Sr. Sec. School	0		

qr code