

No Image

RAJINDER
SARPANCH KAUR
9896972552
JASWANT
GRAM SACHIVSINGH
9813712326
J.E. AJMER SINGH
PATWARI SUKAMPAL

[Google Map](#)
Longitude & Latitude
29.951291,76.941483

How to Reach From H.Q.
[District](#) || [Sub-Division](#) ||
[Tehsil](#)






Surrounding Villages
Bodhi, Kheri
Gadiyan, Kadami,
Daulatpur



TSC

[Jamabandi Details](#)[Collector Rate](#)[Mausawi](#)**Village Information****Statistical Information****Nearby Accessibilities****Cattles**

District	Kurukshetra	Total Area Acre Kanal Marle (Hectare)	419-1-15 (169.65)	Railway Station	Buffalos	411	
Sub-Division	Thanesar	Cultivable Acre Kanal Marle (Hectare)	388-4-0 (157.22)	Bus Stand	Cows	20	
Tehsil	Thanesar	Non-Cultivable Acre Kanal Marle (Hectare)	30-5-15 (12.43)	Police Station			
Sub-Tehsil	Thanesar	Population		Police Post	Dog	13	
Kanungo Circle	Thanesar-1	Male		Post Office	Ratangarh	Pigs	0
Patwar Circle	Jhinwarheri	Female		Bank		Camels	0
Block	Thanesar			ATM		Rabbits	0
Gram Panchayat	Kishangarh			Mandi		Donkeys	0
Parliament Constituency	Kurukshetra					Mules	0
Assembly Constituency		Voters				Horses	2
Veterinary Hospital		Panchayatghar		Panchayat Development Works		Goats	0
Health Sub-Centre		AWCs	1	Public Health		Sheeps	0
PHC		Talab		Voter List			

CHC				Stadium		<u>Pensioners List</u>	
Hospital	LNJP Hospital	 Chaupals	0	INDIRA GANDHI AWAAS YOJANA			
Elect. Sub-Centre	132KV PIPLI	 Primary Schools	1	Chief Minister BPL Awaas Yojana	2010-11	2011-12	qrcode
Elect. Complaint-Centre	11KV KISANGARH	 Middle Schools	0	IAY Incentive-Homestead Scheme	2010-11	2011-12	
Elect. Sub-Division	Pipli	 Secondary School	1	New Construction	2010-11	2011-12	
Elect. SDO.	Kulwant Singh, 230241, 9315609792	 Sr. Sec. School	0		2012-13		