




SARPANCH KABUL SINGH
9671423234
GRAM BALJEET
SACHIV 9991506780
J.E. AJMER SINGH
PATWARI LAKHWINDER
SINGH

[Google Map](#)
Longitude & Latitude
29.931767,76.933672

How to Reach From H.Q.
[District](#) || [Sub-Division](#) ||
[Tehsil](#)

Surrounding Villages
Bodhi, Umri , Samani,
Jhinwerheri.









[Jamabandi Details](#)

[Collector Rate](#)

[Mausawi](#)

Village Information		Statistical Information		Nearby Accessibilities		Cattles	
District	Kurukshetra	Total Area Acre Kanal Marle (Hectare)	311-1-18 (125.95)	Railway Station		Buffalos	320
Sub-Division	Thanesar	Cultivable Acre Kanal Marle (Hectare)	283-2-1 (114.63)	Bus Stand		Cows	4
Tehsil	Thanesar	Non-Cultivable Acre Kanal Marle (Hectare)	27-7-17 (11.32)	Police Station			
Sub-Tehsil	Thanesar	Population	488	Police Post		Dog	29
Kanungo Circle	Thanesar-1	Male	271	Post Office	Umri	Pigs	1
Patwar Circle	Jhinwarheri	Female	217	Bank		Camels	0
Block	Thanesar			ATM		Rabbits	0
Gram Panchayat	Sodhi			Mandi		Donkeys	0
Parliament Constituency	Kurukshetra					Mules	0
Assembly Constituency	Ladwa	Voters	272			Horses	0
Veterinary Hospital		Panchayatghar		Panchayat Development Works		Goats	3
Health Sub-Centre	Sirsama	AWCs	1	Public Health		Sheeps	0
PHC	Mathana	Talab		Voter List			

				<u>Pensioners List</u>	
CHC	Mathana	 Stadium			
Hospital	LNJP Hospital	 Chaupals	0	INDIRA GANDHI AWAAS YOJANA	
Elect. Sub-Centre	132KV PIPLI	 Primary Schools	1	Chief Minister BPL Awaas Yojana	2010-11 2011-12 2012-13
Elect. Complaint-Centre	11KV SODHI	 Middle Schools	0	IAY Incentive-Homestead Scheme	2010-11 2011-12 2012-13
Elect. Sub-Division	Pipli	 Secondary School	1	New Construction	2010-11 2011-12 2012-13
Elect. SDO.	Kulwant Singh, 230241, 9315609792	 Sr. Sec. School	0		

qr code