




SARPANCH GURBAJ SINGH
9050909562
GRAM SACHIV BALJEET
9991506780
J.E. AJMER SINGH
PATWARI SUKAMPAL

[Google Map](#)
Longitude & Latitude
29.939763,76.942191

How to Reach From H.Q.
[District](#) || [Sub-Division](#) ||
[Tehsil](#)






Surrounding Villages
Kishangarh , Kheri
Gadiyan, Sodhi,
Kadami



TSC

[Jamabandi Details](#)[Collector Rate](#)[Mausawi](#)**Village Information****Statistical Information****Nearby Accessibilities****Cattles**

District	Kurukshetra	Total Area Acre Kanal Marle (Hectare)	398-3-8 (161.23)	Railway Station	Buffalos 473
Sub-Division	Thanesar	Cultivable Acre Kanal Marle (Hectare)	371-4-16 (150.38)	Bus Stand	Cows 3
Tehsil	Thanesar	Non-Cultivable Acre Kanal Marle (Hectare)	26-6-12 (10.86)	Police Station	
Sub-Tehsil	Thanesar	Population	958	Police Post	Dog 10
Kanungo Circle	Thanesar-1	Male	501	Post Office	Umri Pigs 0
Patwar Circle	Jhinwarheri	Female	457	Bank	Camels 0
Block	Thanesar			ATM	Rabbits 0
Gram Panchayat	Bodhi			Mandi	Donkeys 0
Parliament Constituency	Kurukshetra				Mules 0
Assembly Constituency	Ladwa	Voters	538		Horses 0
Veterinary Hospital		Panchayatghar		Panchayat Development Works	Goats 13
Health Sub-Centre	Sirsama	AWCs	2	Public Health	Sheeps 0
PHC	Mathana	Talab		Voter List	
CHC	Mathana	Stadium		Pensioners List	

Hospital	LNJP Hospital	 Chaupals	0	INDIRA GANDHI AWAAS YOJANA		
Elect. Sub-Centre	132KV PIPLI	 Primary Schools	1	Chief Minister BPL Awaas Yojana	2010-11	2011-12 2012-13
Elect. Complaint-Centre	11KV Bodhi	 Middle Schools	0	IAY Incentive-Homestead Scheme	2010-11	2011-12 2012-13
Elect. Sub-Division	Pipli	 Secondary School	1	New Construction	2010-11	2011-12 2012-13
Elect. SDO.	Kulwant Singh, 230241, 9315609792	 Sr. Sec. School	0			

qr code