

No Image

SARPANCH  
GRAM SACHIV  
J.E.  
PATWARI

[Google Map](#)  
Longitude & Latitude

**How to Reach From H.Q.**  
[District](#) || [Sub-Division](#) ||  
[Tehsil](#)

**Surrounding Villages**






Tigri Khalsa, Bir  
Amin, Ishaqpur,  
Kunwar Kheri,



TSC

Jamabandi DetailsCollector RateMausawi

<b>Village Information</b>		<b>Statistical Information</b>		<b>Nearby Accessibilities</b>		<b>Cattles</b>	
District	<a href="#">Kurukshetra</a>	<b>Total Area</b> Acre Kanal Marle (Hectare)	245-5-11 (99.43)	Railway Station		Buffalos	
Sub-Division	Thanesar	Cultivable Acre Kanal Marle (Hectare)	230-7-5 (93.44)	Bus Stand		Cows	
Tehsil	<a href="#">Thanesar</a>	Non-Cultivable Acre Kanal Marle (Hectare)	14-6-6 (5.98)	Police Station			
Sub-Tehsil	Thanesar	<b>Population</b>	122	Police Post		Dog	
Kanungo Circle		Male	61	Post Office	Samalkhi	Pigs	
Patwar Circle		Female	61	Bank		Camels	
Block	Thanesar			ATM		Rabbits	
Gram Panchayat	Shadipur Nawaba			Mandi		Donkeys	
Parliament Constituency	Kurukshetra					Mules	
Assembly Constituency	Thanesar	Voters				Horses	
Veterinary Hospital		Panchayatghar		<a href="#">Panchayat Development Works</a>		Goats	
Health Sub-Centre		AWCs		<a href="#">Public Health</a>		Sheeps	
PHC		Talab		<a href="#">Voter List</a>			
CHC		Stadium		<a href="#">Pensioners List</a>			

Hospital	<a href="#">LNJP Hospital</a>	 Chaupals	0	<b>INDIRA GANDHI AWAAS YOJANA</b>
Elect. Sub-Centre		 Primary Schools	1	Chief Minister BPL Awaas Yojana <a href="#">2010-11</a> <a href="#">2011-12</a> <a href="#">2012-13</a>
Elect. Complaint-Centre		 Middle Schools	0	IAY Incentive-Homestead Scheme <a href="#">2010-11</a> <a href="#">2011-12</a> <a href="#">2012-13</a>
Elect. Sub-Division		 Secondary School	1	New Construction <a href="#">2010-11</a> <a href="#">2011-12</a> <a href="#">2012-13</a>
Elect. SDO.		 Sr. Sec. School	0	

qr code