

No Image

PARDEEP
SARPANCH KUMAR
9813840789
JASWANT
GRAM SACHIVSINGH
9813712326
J.E. AJMER SINGH
PATWARI BHUPINDER
SINGH


[Google Map](#)

Longitude & Latitude
29.939317,76.890585

How to Reach From H.Q.
[District](#) || [Sub-Division](#) ||
[Tehsil](#)

Surrounding Villages








Chanderbhan pur,
Palwal,Khaspur,
Fathupur



TSC

[Jamabandi Details](#)[Collector Rate](#)[Mausawi](#)**Village Information****Statistical Information****Nearby Accessibilities****Cattles**

District	Kurukshetra	Total Area	773-7-7 (313.19)	Railway Station	Buffalos	495	
Sub-Division	Thanesar	Cultivable	700-2-12 (283.41)	Bus Stand	Cows	9	
		Acre Kanal Marle (Hectare)					
Tehsil	Thanesar	Non-Cultivable	73-4-15 (29.78)	Police Station			
		Acre Kanal Marle (Hectare)					
Sub-Tehsil	Thanesar	Population	1320	Police Post	Dog	0	
Kanungo Circle	Thanesar-1	Male	710	Post Office	Palwal	Pigs	0
Patwar Circle	Umri	Female	610	Bank		Camels	0
Block	Thanesar			ATM		Rabbits	0
Gram Panchayat	Jirbari			Mandi		Donkeys	0
Parliament Constituency	Kurukshetra					Mules	0
Assembly Constituency	Ladwa	Voters	795			Horses	0
Veterinary Hospital		Panchayatghar		Panchayat Development Works		Goats	33
Health Sub-Centre	Ratgal	AWCs	2	Public Health		Sheeps	0

PHC	Pipli		Talab		Voter List	
CHC	Mathana		Stadium		Pensioners List	
Hospital	LNJP Hospital		Chaupals	0	INDIRA GANDHI AWAAS YOJANA	
Elect. Sub-Centre			Primary Schools	1	Chief Minister BPL Awaas Yojana	2010-11 2011-12 2012-13
Elect. Complaint-Centre			Middle Schools	0	IAY Incentive-Homestead Scheme	2010-11 2011-12 2012-13
Elect. Sub-Division			Secondary School	1	New Construction	2010-11 2011-12 2012-13
Elect. SDO.			Sr. Sec. School	0		

qr code