


No Image

SARPANCH BALDEV SINGH,
9896297011
GRAM RAJESH KUMAR
SACHIV 9416028136
J.E. KARAMVEER
PATWARI





[Google Map](#)
Longitude & Latitude
30.098277,76.730592

How to Reach From H.Q.
[District](#) || [Sub-Division](#) ||
[Tehsil](#)

Surrounding Villages
Azmatpur,
Khanjarpur, Megha
Majra, Shri Nagar

[Jamabandi Details](#)[Collector Rate](#)[Mausawi](#)

Village Information		Statistical Information		Nearby Accessibilities		Cattles	
District	Kurukshetra	Total Area Acre Kanal Marle (Hectare)	685-1-5 (277.27)	Railway Station		Buffalos	660
Sub-Division	Pehowa	Cultivable Acre Kanal Marle (Hectare)	596-3-5 (241.35)	Bus Stand		Cows	26
Tehsil	Pehowa	Non-Cultivable Acre Kanal Marle (Hectare)	88-6-0 (35.92)	Police Station	Jhansa		
Sub-Tehsil	Pehowa	Population	1220	Police Post		Dog	11
Kanungo Circle	Murtzapur	Male	656	Post Office	Jhansa (II)	Pigs	0
Patwar Circle	Mandi	Female	564	Bank		Camels	0
Block	Ismailabad			ATM		Rabbits	0
Gram Panchayat	Duniya Majra			Mandi		Donkeys	0
Parliament Constituency	Kurukshetra					Mules	1
Assembly Constituency	Pehowa	Voters	1161			Horses	4
Veterinary Hospital		Panchayatghar		Panchayat Development Works		Goats	8
Health Sub-Centre	Megha Majra	AWCs	2	Public Health		Sheeps	0

PHC	Thaska Miranji		Talab		Voter List	
CHC	Pehowa		Stadium		Pensioners List	
Hospital	LNJP Hospital		Chaupals	0	INDIRA GANDHI AWAAS YOJANA	
Elect. Sub-Centre			Primary Schools	1	Chief Minister BPL Awaas Yojana	2010-11 2011-12 2012-13
Elect. Complaint-Centre			Middle Schools	0	IAY Incentive-Homestead Scheme	2010-11 2011-12 2012-13
Elect. Sub-Division			Secondary School	1	New Construction	2010-11 2011-12 2012-13
Elect. SDO.			Sr. Sec. School	0		

