

No Image

SANJEEV
SARPANCH KUMAR,
9991353204
GRAM SACHIV
J.E.
PATWARI


[Google Map](#)

Longitude & Latitude
30.149451,77.005234







How to Reach From H.Q.
[District](#) || [Sub-Division](#) ||
[Tehsil](#)

Surrounding Villages

Mangoli Jattan,
Phallsanda
Rangran, Simbal,
Phallsanda Jattan

[Jamabandi Details](#)[Collector Rate](#)[Mausawi](#)

Village Information		Statistical Information		Nearby Accessibilities		Cattles	
District	Kurukshetra	Total Area Acre Kanal Marle (Hectare)	631-1-10 (255.43)	Railway Station		Buffalos	216
Sub-Division	Shahbad	Cultivable Acre Kanal Marle (Hectare)	593-6-3 (240.29)	Bus Stand		Cows	19
Tehsil	Babain	Non-Cultivable Acre Kanal Marle (Hectare)	37-3-7 (15.14)	Police Station	Babain		
Sub-Tehsil	Babain	Population	665	Police Post		Dog	41
Kanungo Circle	Babain	Male	336	Post Office	Lakhmari	Pigs	0
Patwar Circle	Lakhmri	Female	329	Bank		Camels	0
Block	Babain			ATM		Rabbits	0
Gram Panchayat	Mangoly Rangdan			Mandi		Donkeys	0
Parliament Constituency	Kurukshetra					Mules	0
Assembly Constituency	Ladwa	Voters	364			Horses	0
Veterinary Hospital		Panchayatghar		Panchayat Development Works		Goats	0
Health Sub-Centre	Mangoli jattan	AWCs	2	Public Health		Sheeps	0
PHC	Babain	Talab		Voter List			

CHC	Ladwa	 Stadium		Pensioners List
Hospital	LNJP Hospital	 Chaupals	0	INDIRA GANDHI AWAAS YOJANA
Elect. Sub-Centre		 Primary Schools	1	Chief Minister BPL Awaas Yojana 2010-11 2011-12 2012-13
Elect. Complaint-Centre		 Middle Schools	0	IAY Incentive-Homestead Scheme 2010-11 2011-12 2012-13
Elect. Sub-Division		 Secondary School	1	New Construction 2010-11 2011-12 2012-13
Elect. SDO.		 Sr. Sec. School	0	