


No Image

GURTEK
SARPANCH SINGH,
9416324336
GRAM SACHIV
J.E.
PATWARI








[Google Map](#)
Longitude & Latitude

How to Reach From H.Q.
[District](#) || [Sub-Division](#) ||
[Tehsil](#)

Surrounding Villages
Rohti, Kheri
Saidan,
Ismailabad, Nupur
Bunchi

[Jamabandi Details](#)[Collector Rate](#)[Mausawi](#)

<i>Village Information</i>		<i>Statistical Information</i>		<i>Nearby Accessibilities</i>		<i>Cattles</i>	
District	Kurukshetra	Total Area Acre Kanal Marle (Hectare)	2598-3-7 (1,051.53)	Railway Station		Buffalos	2396
Sub-Division	Pehowa	Cultivable Acre Kanal Marle (Hectare)	2356-6-19 (953.78)	Bus Stand		Cows	0
Tehsil	Pehowa	Non-Cultivable Acre Kanal Marle (Hectare)	241-4-8 (97.75)	Police Station *			
Sub-Tehsil	Pehowa	Population	4666	Police Post		Dog	81
Kanungo Circle	Ismailabad	Male	2504	Post Office	Thaska Miranji	Pigs	38
Patwar Circle	Thaska Miraji	Female	2162	Bank		Camels	0
Block	Ismailabad			ATM		Rabbits	0
Gram Panchayat	Thaska miranji			Mandi		Donkeys	0
Parliament Constituency	Kurukshetra					Mules	5
Assembly Constituency	Pehowa	Voters	2578			Horses	22
Veterinary Hospital		Panchayatghar		Panchayat Development Works		Goats	32
Health Sub-Centre	Thaska Miranji	AWCs		Public Health		Sheeps	460

PHC	Thaska Miranji		Talab			Voter List
CHC	Pehowa		Stadium			Pensioners List
Hospital	LNJP Hospital		Chaupals	0		INDIRA GANDHI AWAAS YOJANA
Elect. Sub-Centre	33KV MajriKalan		Primary Schools	1		Chief Minister BPL Awaas Yojana 2010-11 2011-12 2012-13
Elect. Complaint- Centre			Middle Schools	0		IAY Incentive-Homestead Scheme 2010-11 2011-12 2012-13
Elect. Sub-Division	Pehowa		Secondary School	1		New Construction 2010-11 2011-12 2012-13
Elect. SDO.			Sr. Sec. School	0		

