

No Image


SARPANCH  
GRAM SACHIV  
J.E.  
PATWARI

[Google Map](#)  
Longitude & Latitude  
**29.941548,76.592216**






**How to Reach From H.Q.**  
[District](#) || [Sub-Division](#) ||  
[Tehsil](#)

**Surrounding Villages**  
Bathri, Themalbodha,  
Ghumthala Gadha,  
Sandholi

TSC

Jamabandi DetailsCollector RateMausawi**Village Information****Statistical Information****Nearby Accessibilities****Cattles**

District	<a href="#">Kurukshetra</a>	<b>Total Area</b> Acre Kanal Marle (Hectare)	1075-7-9 (435.41)	Railway Station	Buffalos	727	
Sub-Division	Pehowa	Cultivable Acre Kanal Marle (Hectare)	934-3-0 (378.12)	Bus Stand	Cows	0	
Tehsil	<a href="#">Pehowa</a>	Non-Cultivable Acre Kanal Marle (Hectare)	141-4-9 (57.28)	Police Station	Pehowa		
Sub-Tehsil	Pehowa	<b>Population</b>	1830	Police Post	Dog	0	
Kanungo Circle	Murtazapur	Male	990	Post Office	Batheri	Pigs	0
Patwar Circle	Usmanpur	Female	840	Bank		Camels	0
Block	Pehowa			ATM		Rabbits	0
Gram Panchayat	Urinaicha			Mandi		Donkeys	0
Parliament Constituency	Kurukshetra					Mules	0
Assembly Constituency	Pehowa	Voters	933			Horses	11
Veterinary Hospital		Panchayatghar		<a href="#">Panchayat Development Works</a>		Goats	0
Health Sub-Centre	Rua	AWCs	2	<a href="#">Public Health</a>		Sheeps	50
PHC	Pehowa	Talab		<a href="#">Voter List</a>			
CHC	Pehowa	Stadium		<a href="#">Pensioners List</a>			

				INDIRA GANDHI AWAAS YOJANA		qr code
Hospital	<a href="#">LNJP Hospital</a>	 Chaupals	0			
Elect. Sub-Centre	33KV Gumthala	 Primary Schools	1	Chief Minister BPL Awaas Yojana	<a href="#">2010-11</a> <a href="#">2011-12</a> <a href="#">2012-13</a>	
Elect. Complaint-Centre		 Middle Schools	0	IAY Incentive-Homestead Scheme	<a href="#">2010-11</a> <a href="#">2011-12</a> <a href="#">2012-13</a>	
Elect. Sub-Division	Pehowa	 Secondary School	1	New Construction	<a href="#">2010-11</a> <a href="#">2011-12</a> <a href="#">2012-13</a>	
Elect. SDO.		 Sr. Sec. School	0			