

No Image

SARPANCH GIAN SINGH,  
9896355455  
GRAM SACHIV  
J.E.  
PATWARI

[Google Map](#)


Longitude & Latitude  
**30.050299,76.492739**

**How to Reach From H.Q.**

[District](#) || [Sub-Division](#) ||  
[Tehsil](#)

**Surrounding Villages**

Gadhi Langari,  
Kalsa, Mohanpur,  
Adhoya



[TSC](#)



[Jamabandi Details](#)

[Collector Rate](#)

[Mausawi](#)






**Village Information**

**Statistical Information**

**Nearby Accessibilities**

**Cattles**

District	<a href="#">Kurukshetra</a>	<b>Total Area</b>	2364-6-14 (957.00)	Railway Station	Buffalos	762	
Sub-Division	Pehowa	<b>Cultivable</b>	2090-1-11 (845.86)	Bus Stand	Cows	0	
Tehsil	<a href="#">Pehowa</a>	<b>Non-Cultivable</b>	274-5-3 (111.14)	Police Station *			
Sub-Tehsil	Pehowa	<b>Population</b>	2607	Police Post	Dog	16	
Kanungo Circle	Pehowa	Male	1395	Post Office	Karah	Pigs	0
Patwar Circle	Karha	Female	1212	Bank		Camels	0
Block	Pehowa			ATM		Rabbits	0
Gram Panchayat	Karha			Mandi		Donkeys	0
Parliament Constituency	Kurukshetra					Mules	0
Assembly Constituency	Pehowa	Voters	1459			Horses	1
Veterinary Hospital		Panchayatghar			<a href="#">Panchayat Development Works</a>	Goats	43
Health Sub-Centre		AWCs	1		<a href="#">Public Health</a>	Sheeps	0
PHC		Talab			<a href="#">Voter List</a>		
CHC		Stadium			<a href="#">Pensioners List</a>		

Hospital	<a href="#">LNJP Hospital</a>	 Chaupals	0	INDIRA GANDHI AWAAS YOJANA	
Elect. Sub-Centre		 Primary Schools	1	Chief Minister BPL Awaas Yojana	<a href="#">2010-11</a> <a href="#">2011-12</a> <a href="#">2012-13</a>
Elect. Complaint-Centre		 Middle Schools	0	IAY Incentive-Homestead Scheme	<a href="#">2010-11</a> <a href="#">2011-12</a> <a href="#">2012-13</a>
Elect. Sub-Division		 Secondary School	1	New Construction	<a href="#">2010-11</a> <a href="#">2011-12</a> <a href="#">2012-13</a>
Elect. SDO.		 Sr. Sec. School	0		

