


No Image

SARPANCH BALBIR KAUR,
9813137546
GRAM SACHIV VIJAY KUMAR
9896208450
J.E. JASMER
PATWARI

[Google Map](#)
Longitude & Latitude
30.081461,76.48716

How to Reach From H.Q.
[District](#) || [Sub-Division](#) ||
[Tehsil](#)






Surrounding Villages
Diwana, Gadhi
Langari, Karaha,
Mohanpur



TSC

[Jamabandi Details](#)[Collector Rate](#)[Mausawi](#)**Village Information****Statistical Information****Nearby Accessibilities****Cattles**

District	Kurukshetra	Total Area Acre Kanal Marle (Hectare)	2384-0-11 (964.78)	Railway Station	Buffalos 1634
Sub-Division	Pehowa	Cultivable Acre Kanal Marle (Hectare)	2212-4-1 (895.36)	Bus Stand	Cows 0
Tehsil	Pehowa	Non-Cultivable Acre Kanal Marle (Hectare)	171-4-10 (69.43)	Police Station Pehowa	
Sub-Tehsil	Pehowa	Population	2389	Police Post	Dog 120
Kanungo Circle	Pehowa	Male	1228	Post Office Deewana	Pigs 0
Patwar Circle	Karah	Female	1161	Bank	Camels 0
Block	Pehowa			ATM	Rabbits 0
Gram Panchayat	Adoya			Mandi	Donkeys 0
Parliament Constituency	Kurukshetra				Mules 0
Assembly Constituency	Pehowa	Voters	1345		Horses 13
Veterinary Hospital		Panchayatghar		Panchayat Development Works	Goats 0
Health Sub-Centre	Karah Sahib	AWCs	3	Public Health	Sheeps 0
PHC	Saina Sadan	Talab		Voter List	

CHC	Pehowa	 Stadium		Pensioners List
Hospital	LNJP Hospital	 Chaupals	0	INDIRA GANDHI AWAAS YOJANA
Elect. Sub-Centre		 Primary Schools	1	Chief Minister BPL Awaas Yojana 2010-11 2011-12 2012-13
Elect. Complaint-Centre		 Middle Schools	0	IAY Incentive-Homestead Scheme 2010-11 2011-12 2012-13
Elect. Sub-Division		 Secondary School	1	New Construction 2010-11 2011-12 2012-13
Elect. SDO.		 Sr. Sec. School	0	

