

No Image

SARPANCH
GRAM SACHIV
J.E.
PATWARI

[Google Map](#)


Longitude & Latitude
29.979546,76.581327

How to Reach From H.Q.

[District](#) || [Sub-Division](#) ||
[Tehsil](#)






Surrounding Villages

Morthali, Galedwa,
Amanpur, Jhinwarhi


[TSC](#)

[Jamabandi Details](#)
[Collector Rate](#)
[Mausawi](#)

Village Information		Statistical Information		Nearby Accessibilities		Cattles	
District	Kurukshetra	Total Area	2697-7-3	Railway Station		Buffalos	0
Sub-Division	Pehowa	Acre Kanal Marle (Hectare)	(1,091.78)	Bus Stand		Cows	0
Tehsil	Pehowa	Cultivable	1691-4-10 (684.54)	Police Station	Pehowa		
Sub-Tehsil	Pehowa	Non-Cultivable	1006-2-13 (407.24)	Police Post		Dog	0
Kanungo Circle	Pehowa	Population		Post Office	Pehowa LSG	Pigs	0
Patwar Circle	Pehowa	Male		Bank		Camels	0
Block	Pehowa	Female		ATM		Rabbits	0
Gram Panchayat	Pehowa			Mandi		Donkeys	0
Parliament Constituency	Kurukshetra					Mules	0
Assembly Constituency		Voters				Horses	0
Veterinary Hospital		Panchayatghar		Panchayat Development Works		Goats	0
Health Sub-Centre		AWCs	6	Public Health		Sheeps	0
PHC		Talab		Voter List			
CHC		Stadium		Pensioners List			

Hospital	LNJP Hospital	 Chaupals	0	INDIRA GANDHI AWAAS YOJANA		
Elect. Sub-Centre		 Primary Schools	1	Chief Minister BPL Awaas Yojana	2010-11	2011-12 2012-13
Elect. Complaint-Centre		 Middle Schools	0	IAY Incentive-Homestead Scheme	2010-11	2011-12 2012-13
Elect. Sub-Division		 Secondary School	1	New Construction	2010-11	2011-12 2012-13
Elect. SDO.		 Sr. Sec. School	0			