

No Image

SARPANCH
GRAM SACHIV
J.E.
PATWARI

[Google Map](#)

Longitude & Latitude
30.150898,76.732786

How to Reach From H.Q.

[District](#) || [Sub-Division](#) ||
[Tehsil](#)







Surrounding Villages

Gorkha, Babakpur,
Thol, Basantpur


[TSC](#)

[Jamabandi Details](#)
[Collector Rate](#)
[Mausawi](#)

Village Information		Statistical Information		Nearby Accessibilities		Cattles	
District	Kurukshetra	Total Area Acre Kanal Marle (Hectare)	2104-1-15 (851.54)	Railway Station		Buffalos	1366
Sub-Division	Pehowa	Cultivable Acre Kanal Marle (Hectare)	1865-6-8 (755.05)	Bus Stand		Cows	0
Tehsil	Ismailabad	Non-Cultivable Acre Kanal Marle (Hectare)	238-3-7 (96.48)	Police Station	Jhansa		
Sub-Tehsil	Ismailabad	Population	4021	Police Post		Dog	61
Kanungo Circle	Ismailabad	Male	2123	Post Office	Shanti Nagar	Pigs	10
Patwar Circle	SHANTINAGAR/ Kurdi	Female	1898	Bank		Camels	0
Block	Ismailabad			ATM		Rabbits	6
Gram Panchayat	SHANTINAGAR/ Kurdi			Mandi		Donkeys	0
Parliament Constituency	Kurukshetra					Mules	3
Assembly Constituency	Shahbad	Voters	2198			Horses	24
Veterinary Hospital		Panchayatghar		Panchayat Development Works		Goats	40
Health Sub-Centre	Ismailabad-II	AWCs		Public Health		Sheeps	0
PHC	Ismailabad	Talab		Voter List			

CHC		Jhansa	 Stadium	Pensioners List	
Hospital	LNJP Hospital	 Chaupals	0	INDIRA GANDHI AWAAS YOJANA	
Elect. Sub-Centre	66KV Nalvi	 Primary Schools	1	Chief Minister BPL Awaas Yojana	2010-11 2011-12 2012-13
Elect. Complaint-Centre		 Middle Schools	0	IAY Incentive-Homestead Scheme	2010-11 2011-12 2012-13
Elect. Sub-Division	Ismailabad	 Secondary School	1	New Construction	2010-11 2011-12 2012-13
Elect. SDO.		 Sr. Sec. School	0		

