

No Image

SARPANCH JASBIR KAUR,
9416656496
GRAM SACHIV
J.E. SURINDER
PATWARI

[Google Map](#)

Longitude & Latitude
30.149284,76.683862

How to Reach From H.Q.

[District](#) || [Sub-Division](#) ||
[Tehsil](#)






Surrounding Villages

Fatehgarh Chammu,
Chammu , Kheri
Saidan, Ismailpur


[TSC](#)

[Jamabandi Details](#)
[Collector Rate](#)
[Mausawi](#)

Village Information		Statistical Information		Nearby Accessibilities		Cattles	
District	Kurukshetra	Total Area	1113-6-17	Railway Station		Buffalos	929
Sub-Division	Pehowa	Acre Kanal Marle (Hectare)	(450.76)	Bus Stand		Cows	11
Tehsil	Ismailabad	Cultivable	999-4-12 (404.51)	Police Station	Ismailabad		
Sub-Tehsil	Ismailabad	Non-Cultivable	114-2-5 (46.25)	Police Post		Dog	86
Kanungo Circle	Ismailabad	Acre Kanal Marle (Hectare)		Post Office	Ajrawar	Pigs	0
Patwar Circle	Ajrawar	Population	2343	Bank		Camels	0
Block	Pehowa	Male	1231	ATM		Rabbits	0
Gram Panchayat	Ajarwar	Female	1112	Mandi		Donkeys	0
Parliament Constituency	Kurukshetra					Mules	0
Assembly Constituency	Shahbad	Voters	1420			Horses	0
Veterinary Hospital		Panchayatghar		Panchayat Development Works		Goats	2
Health Sub-Centre	Ajrawar	AWCs	3	Public Health		Sheeps	0
PHC	Ismailabad	Talab		Voter List			
CHC	Jhansa	Stadium		Pensioners List			

Hospital			INDIRA GANDHI AWAAS YOJANA	
LNJP Hospital		Chaupals	0	
Elect. Sub-Centre	132KV I/Bad		Primary Schools	1
Elect. Complaint-Centre			Middle Schools	0
Elect. Sub-Division	Ismailabad		Secondary School	1
Elect. SDO.			Sr. Sec. School	0

Chief Minister BPL Awaas Yojana [2010-11](#) [2011-12](#) [2012-13](#)

IAY Incentive-Homestead Scheme [2010-11](#) [2011-12](#) [2012-13](#)

New Construction [2010-11](#) [2011-12](#) [2012-13](#)

