

No Image

SARPANCH RAJ PAL,
9812481315
GRAM SACHIV
J.E. SURINDER
PATWARI

[Google Map](#)

Longitude & Latitude
30.116631,76.739212

How to Reach From H.Q.







[District](#) || [Sub-Division](#) ||
[Tehsil](#)

Surrounding Villages

Rohti, Majri Khurd-
Majri Kalan,
Nupur Banchi,
Thaska Miran Ji

[TSC](#)[Jamabandi Details](#)[Collector Rate](#)[Mausawi](#)

Village Information		Statistical Information		Nearby Accessibilities		Cattles	
District	Kurukshetra	Total Area Acre Kanal Marle (Hectare)	3896-3-15 (1,576.82)	Railway Station		Buffalos	2242
Sub-Division	Pehowa	Cultivable Acre Kanal Marle (Hectare)	3316-7-15 (1,342.31)	Bus Stand		Cows	0
Tehsil	Ismailabad	Non-Cultivable Acre Kanal Marle (Hectare)	579-4-0 (234.51)	Police Station	Jhansa		
Sub-Tehsil	Ismailabad	Population	7447	Police Post		Dog	0
Kanungo Circle	Ismailabad	Male	4000	Post Office	Jhansa (II)	Pigs	69
Patwar Circle	Jhansa	Female	3447	Bank		Camels	0
Block	Ismailabad			ATM		Rabbits	0
Gram Panchayat	Jhansa			Mandi		Donkeys	98
Parliament Constituency	Kurukshetra					Mules	47
Assembly Constituency	Pehowa	Voters	4104			Horses	104
Veterinary Hospital		Panchayatghar		Panchayat Development Works		Goats	98
Health Sub-Centre	Jhansa	AWCs	8	Public Health		Sheeps	911
PHC	Jhansa	Talab		Voter List			

CHC	Jhansa	 Stadium			Pensioners List	
Hospital	LNJP Hospital	 Chaupals	0	INDIRA GANDHI AWAAS YOJANA		
Elect. Sub-Centre		 Primary Schools	1	Chief Minister BPL Awaas Yojana	2010-11	2011-12 2012-13
Elect. Complaint-Centre		 Middle Schools	0	IAY Incentive-Homestead Scheme	2010-11	2011-12 2012-13
Elect. Sub-Division	Ismailabad	 Secondary School	1	New Construction	2010-11	2011-12 2012-13
Elect. SDO.		 Sr. Sec. School	0			

