

No Image

AMRIK
SARPANCH KAUR,
9466787860
GRAM SACHIV
J.E.
PATWARI

[Google Map](#)
Longitude & Latitude

How to Reach From H.Q.
[District](#) || [Sub-Division](#) ||
[Tehsil](#)








Surrounding Villages



TSC

[Jamabandi Details](#)[Collector Rate](#)[Mausawi](#)

<i>Village Information</i>		<i>Statistical Information</i>		<i>Nearby Accessibilities</i>		<i>Cattles</i>	
District	Kurukshetra	Total Area Acre Kanal Marle (Hectare)	1229-0-14 (497.39)	Railway Station		Buffalos	840
Sub-Division	Shahbad	Cultivable Acre Kanal Marle (Hectare)	1156-0-14 (467.85)	Bus Stand		Cows	211
Tehsil	Shahbad	Non-Cultivable Acre Kanal Marle (Hectare)	73-0-0 (29.54)	Police Station *			
Sub-Tehsil	Shahbad	Population	1586	Police Post		Dog	34
Kanungo Circle	Shahbad	Male	847	Post Office	Mandheri	Pigs	0
Patwar Circle	Manderi	Female	739	Bank		Camels	0
Block	Ismailabad			ATM		Rabbits	0
Gram Panchayat	Thaskali			Mandi		Donkeys	0
Parliament Constituency	Kurukshetra					Mules	0
Assembly Constituency	Shahbad	Voters	901			Horses	3
Veterinary Hospital		Panchayatghar		Panchayat Development Works		Goats	0
Health Sub-Centre	Basantpur	AWCs	2	Public Health		Sheeps	0

PHC	Thol		Talab		Voter List	
CHC	Jhansa		Stadium		Pensioners List	
Hospital	LNJP Hospital		Chaupals	0	INDIRA GANDHI AWAAS YOJANA	
Elect. Sub-Centre	66KV Nalvi		Primary Schools	1	Chief Minister BPL Awaas Yojana	2010-11 2011-12 2012-13
Elect. Complaint-Centre			Middle Schools	0	IAY Incentive-Homestead Scheme	2010-11 2011-12 2012-13
Elect. Sub-Division	Ismailabad		Secondary School	1	New Construction	2010-11 2011-12 2012-13
Elect. SDO.			Sr. Sec. School	0		

