


No Image

SARPANCH SARBATI DEVI,
9671685334
GRAM SACHIV
J.E.
PATWARI

[Google Map](#)
Longitude & Latitude

How to Reach From H.Q.
[District](#) || [Sub-Division](#) ||
[Tehsil](#)






Surrounding Villages



TSC

[Jamabandi Details](#)[Collector Rate](#)[Mausawi](#)**Village Information****Statistical Information****Nearby Accessibilities****Cattles**

District	Kurukshetra	Total Area	843-0-3 (341.15)	Railway Station	Buffalos	574	
Sub-Division	Shahbad	Acre Kanal Marle (Hectare)		Bus Stand	Cows	41	
		Cultivable	756-5-9 (306.21)				
		Acre Kanal Marle (Hectare)					
Tehsil	Shahbad	Non-Cultivable	86-2-14 (34.94)	Police Station	Shahbad		
		Acre Kanal Marle (Hectare)					
Sub-Tehsil	Shahbad	Population	1542	Police Post		Dog	0
Kanungo Circle	Shahbad	Male	818	Post Office	Kalsana	Pigs	19
Patwar Circle	Tangor	Female	724	Bank		Camels	0
Block	Shahbad			ATM		Rabbits	0
Gram Panchayat	Kathwa			Mandi		Donkeys	0
Parliament Constituency	Kurukshetra					Mules	0
Assembly Constituency	Shahbad	Voters	931			Horses	4
Veterinary Hospital		Panchayatghar		Panchayat Development Works		Goats	3
Health Sub-Centre	Tangore	AWCs	2	Public Health		Sheeps	0
PHC	Thol	Talab		Voter List			
CHC	Jhansa	Stadium		Pensioners List			

				INDIRA GANDHI AWAAS YOJANA	
Hospital	LNJP Hospital	 Chaupals	0		
Elect. Sub-Centre	66KV Bizzarpur	 Primary Schools	1	Chief Minister BPL Awaas Yojana	2010-11 2011-12 2012-13
Elect. Complaint-Centre		 Middle Schools	0	IAY Incentive-Homestead Scheme	2010-11 2011-12 2012-13
Elect. Sub-Division	Ismailabad	 Secondary School	1	New Construction	2010-11 2011-12 2012-13
Elect. SDO.		 Sr. Sec. School	0		

