

No Image

SARPANCH AJMER SINGH,
9812346870
GRAM SACHIV
J.E. SANDEEP
SINGH
PATWARI

[Google Map](#)
Longitude & Latitude

How to Reach From H.Q.
[District](#) || [Sub-Division](#) ||
[Tehsil](#)






Surrounding Villages



TSC

[Jamabandi Details](#)[Collector Rate](#)[Mausawi](#)**Village Information****Statistical Information****Nearby Accessibilities****Cattles**

District	Kurukshetra	Total Area	602-0-18 (243.66)	Railway Station	Buffalos	374	
Sub-Division	Shahbad	Cultivable	494-0-13 (199.94)	Bus Stand	Cows	0	
		Acre Kanal Marle (Hectare)					
Tehsil	Shahbad	Non-Cultivable	108-0-5 (43.72)	Police Station	Shahbad		
		Acre Kanal Marle (Hectare)					
Sub-Tehsil	Shahbad	Population	1771	Police Post	Dog	36	
Kanungo Circle	Shahbad	Male	955	Post Office	Rattangarh	Pigs	0
Patwar Circle	Jandheri	Female	816	Bank		Camels	0
Block	Shahbad			ATM		Rabbits	0
Gram Panchayat	Rattangarh			Mandi		Donkeys	0
Parliament Constituency	Kurukshetra					Mules	0
Assembly Constituency	Shahbad	Voters	1172			Horses	3
Veterinary Hospital		Panchayatghar		Panchayat Development Works		Goats	12
Health Sub-Centre		AWCs	2	Public Health		Sheeps	32
PHC		Talab		Voter List			
CHC		Stadium		Pensioners List			

Hospital	LNJP Hospital	 Chaupals	0	INDIRA GANDHI AWAAS YOJANA	
Elect. Sub-Centre		 Primary Schools	1	Chief Minister BPL Awaas Yojana	2010-11 2011-12 2012-13
Elect. Complaint-Centre		 Middle Schools	0	IAY Incentive-Homestead Scheme	2010-11 2011-12 2012-13
Elect. Sub-Division		 Secondary School	1	New Construction	2010-11 2011-12 2012-13
Elect. SDO.		 Sr. Sec. School	0		