

No Image

RAVINDER
SARPANCH KUMAR,
9466562620
GRAM SACHIV
J.E. TARSEM
PATWARI

[Google Map](#)
Longitude & Latitude

How to Reach From H.Q.
[District](#) || [Sub-Division](#) ||
[Tehsil](#)







**Surrounding
Villages**



TSC

[Jamabandi Details](#)[Collector Rate](#)[Mausawi](#)**Village Information****Statistical Information****Nearby Accessibilities****Cattles**

District	Kurukshetra	Total Area Acre Kanal Marle (Hectare)	1097-2-6 (444.05)	Railway Station	Buffalos	598
Sub-Division	Shahbad	Cultivable Acre Kanal Marle (Hectare)	918-3-5 (371.66)	Bus Stand	Cows	12
Tehsil	Shahbad	Non-Cultivable Acre Kanal Marle (Hectare)	178-7-1 (72.39)	Police Station	Shahbad	
Sub-Tehsil	Shahbad	Population	2476	Police Post	Dog	27
Kanungo Circle	Shahbad	Male	1357	Post Office	Jandheri	Pigs 11
Patwar Circle	Jandheri	Female	1119	Bank		Camels 0
Block	Shahbad			ATM		Rabbits 0
Gram Panchayat	Jandheri			Mandi		Donkeys 0
Parliament Constituency	Kurukshetra					Mules 0
Assembly Constituency	Shahbad	Voters	1391			Horses 14
Veterinary Hospital		Panchayatghar		Panchayat Development Works		Goats 0
Health Sub-Centre	Jandheri	AWCs	3	Public Health		Sheeps 0
PHC	Deeg	Talab		Voter List		
CHC	Jhansa	Stadium		Pensioners List		

Hospital	LNJP Hospital	 Chaupals	0	INDIRA GANDHI AWAAS YOJANA		
Elect. Sub-Centre		 Primary Schools	1	Chief Minister BPL Awaas Yojana	2010-11 2011-12 2012-13	
Elect. Complaint-Centre		 Middle Schools	0	IAY Incentive-Homestead Scheme	2010-11 2011-12 2012-13	
Elect. Sub-Division		 Secondary School	1	New Construction	2010-11 2011-12 2012-13	
Elect. SDO.		 Sr. Sec. School	0			