

No Image

SARPANCH
GRAM SACHIV
J.E.
PATWARI

[Google Map](#)
Longitude & Latitude

How to Reach From H.Q.
[District](#) || [Sub-Division](#) ||
[Tehsil](#)

Surrounding Villages



TSC



Jamabandi Details

Collector Rate

Mausawi






Village Information

Statistical Information

Nearby Accessibilities

Cattles

District	Kurukshetra	Total Area Acre Kanal Marle (Hectare)	2276-6-10 (921.38)	Railway Station	Buffalos
Sub-Division	Shahbad	Cultivable Acre Kanal Marle (Hectare)	1321-2-11 (534.71)	Bus Stand	Cows
Tehsil	Shahbad	Non-Cultivable Acre Kanal Marle (Hectare)	955-3-19 (386.67)	Police Station	Shahbad
Sub-Tehsil	Shahbad	Population		Police Post	Dog
Kanungo Circle	Shahbad	Male		Post Office	Pigs
Patwar Circle	JHAMRA SHAHABAD	Female		Bank	Camels
Block	Shahbad			ATM	Rabbits
Gram Panchayat	JHAMRA SHAHABAD			Mandi	Donkeys
Parliament Constituency	Kurukshetra				Mules
Assembly Constituency		Voters			Horses
Veterinary Hospital		Panchayatghar		Panchayat Development Works	Goats
Health Sub-Centre		AWCs		Public Health	Sheeps
PHC		Talab		Voter List	
CHC		Stadium		Pensioners List	

Hospital	LNJP Hospital	 Chaupals 0	INDIRA GANDHI AWAAS YOJANA
Elect. Sub-Centre		Primary Schools 1	Chief Minister BPL Awaas Yojana 2010-11 2011-12 2012-13
Elect. Complaint-Centre		Middle Schools 0	IAY Incentive-Homestead Scheme 2010-11 2011-12 2012-13
Elect. Sub-Division		Secondary School 1	New Construction 2010-11 2011-12 2012-13
Elect. SDO.		Sr. Sec. School 0	

