

No Image

SARPANCH JOGINDERO,
9992278977
GRAM SACHIV
J.E.
PATWARI







[Google Map](#)
Longitude & Latitude

How to Reach From H.Q.
[District](#) || [Sub-Division](#) ||
[Tehsil](#)

Surrounding Villages

[Jamabandi Details](#)[Collector Rate](#)[Mausawi](#)**Village Information****Statistical Information****Nearby Accessibilities****Cattles**

District	Kurukshetra	Total Area	1129-3-11	Railway Station	Buffalos	708	
Sub-Division	Shahbad	Acre Kanal Marle (Hectare)	(457.06)	Bus Stand	Cows	0	
Tehsil	Shahbad	Cultivable	958-4-1 (387.89)	Police Station	Shahbad		
Sub-Tehsil	Shahbad	Non-Cultivable	170-7-10 (69.17)	Police Post			
Kanungo Circle	Shahbad	Population	1864	Post Office	Samalkhi	Dog	27
Patwar Circle	Landi	Male	995	Bank		Pigs	0
Block	Shahbad	Female	869	ATM		Camels	0
Gram Panchayat	Samalkhi			Mandi		Rabbits	0
Parliament Constituency	Kurukshetra					Donkeys	0
Assembly Constituency	Shahbad	Voters	1137			Mules	0
Veterinary Hospital		Panchayatghar		Panchayat Development Works		Horses	4
Health Sub-Centre	Mohri	AWCs	2	Public Health		Goats	6
PHC	Kalsana	Talab		Voter List		Sheeps	145
CHC	Jhansa	Stadium		Pensioners List			

Hospital	LNJP Hospital	 Chaupals	0	INDIRA GANDHI AWAAS YOJANA		
Elect. Sub-Centre		 Primary Schools	1	Chief Minister BPL Awaas Yojana	2010-11 2011-12 2012-13	
Elect. Complaint-Centre		 Middle Schools	0	IAY Incentive-Homestead Scheme	2010-11 2011-12 2012-13	
Elect. Sub-Division		 Secondary School	1	New Construction	2010-11 2011-12 2012-13	
Elect. SDO.		 Sr. Sec. School	0			