

No Image

SARPANCH JASVINDER
SINGH,
9467581621

GRAM
SACHIV
J.E.
PATWARI




[Google Map](#)
Longitude & Latitude

How to Reach From H.Q.
[District](#) || [Sub-Division](#) ||
[Tehsil](#)

Surrounding Villages
Gajlana , Bir
Bartauli,
Nakhrojpur,
Mahwa Kheri

[Jamabandi Details](#)[Collector Rate](#)[Mausawi](#)

| <i>Village Information</i> | | <i>Statistical Information</i> | | <i>Nearby Accessibilities</i> | | <i>Cattles</i> | |
|----------------------------|-----------------------------|---|-------------------|---|-------|----------------|-----|
| District | Kurukshetra | Total Area Acre Kanal Marle (Hectare) | 1404-2-2 (568.28) | Railway Station | | Buffalos | 607 |
| Sub-Division | Thanesar | Cultivable Acre Kanal Marle (Hectare) | 1321-4-0 (534.78) | Bus Stand | | Cows | 0 |
| Tehsil | Thanesar | Non-Cultivable Acre Kanal Marle (Hectare) | 82-6-2 (33.49) | Police Station | Ladwa | | |
| Sub-Tehsil | Ladwa | Population | 1762 | Police Post | | Dog | 41 |
| Kanungo Circle | Ladwa | Male | 934 | Post Office | | Pigs | 12 |
| Patwar Circle | Bharthauli | Female | 828 | Bank | | Camels | 0 |
| Block | Ladwa | | | ATM | | Rabbits | 0 |
| Gram Panchayat | Bharthauli | | | Mandi | | Donkeys | 0 |
| Parliament Constituency | Kurukshetra | | | | | Mules | 0 |
| Assembly Constituency | Ladwa | Voters | 862 | | | Horses | 1 |
| Veterinary Hospital | | Panchayatghar | | Panchayat Development Works | | Goats | 1 |
| Health Sub-Centre | | AWCs | 2 | Public Health | | Sheeps | 0 |

| | | | | | | |
|-------------------------|-------------------------------|---|------------------|---|-----------------------------------|--|
| PHC | |  | Talab | | Voter List | |
| CHC | |  | Stadium | | Pensioners List | |
| Hospital | LNJP Hospital |  | Chaupals | 0 | INDIRA GANDHI AWAAS YOJANA | |
| Elect. Sub-Centre | |  | Primary Schools | 1 | Chief Minister BPL Awaas Yojana | 2010-11 2011-12 2012-13 |
| Elect. Complaint-Centre | |  | Middle Schools | 0 | IAY Incentive-Homestead Scheme | 2010-11 2011-12 2012-13 |
| Elect. Sub-Division | |  | Secondary School | 1 | New Construction | 2010-11 2011-12 2012-13 |
| Elect. SDO. | |  | Sr. Sec. School | 0 | | |

