



SARPANCH SOHAN LAL,  
9812586695  
GRAM SACHIV  
J.E.  
PATWARI

[Google Map](#)  
Longitude & Latitude  
**30.078397,77.001801**

**How to Reach From H.Q.**  
[District](#) || [Sub-Division](#) ||  
[Tehsil](#)

**Surrounding Villages**  
Jandola, Sanghour,  
Ghisarpari,  
Haripura







### Jamabandi Details

### Collector Rate

### Mausawi

Village Information		Statistical Information		Nearby Accessibilities		Cattles	
District	<a href="#">Kurukshetra</a>	<b>Total Area</b> Acre Kanal Marle (Hectare)	1110-2-19 (449.34)	Railway Station		Buffalos	1316
Sub-Division	Shahbad	<b>Cultivable</b> Acre Kanal Marle (Hectare)	966-4-16 (391.16)	Bus Stand		Cows	131
Tehsil	<a href="#">Babain</a>	<b>Non-Cultivable</b> Acre Kanal Marle (Hectare)	143-6-3 (58.18)	Police Station	Babain		
Sub-Tehsil	Babain	<b>Population</b>	3315	Police Post		Dog	55
Kanungo Circle	Babain	Male	1725	Post Office	Ram Saran Majra	Pigs	30
Patwar Circle	Ramsaran Majra	Female	1590	Bank		Camels	0
Block	Babain			ATM		Rabbits	0
Gram Panchayat	Ram Saran Majra			Mandi		Donkeys	0
Parliament Constituency	Kurukshetra					Mules	0
Assembly Constituency	Ladwa	Voters	1984			Horses	2
Vaterinary Hospital		Panchayatghar		<a href="#">Panchayat Development Works</a>		Goats	4
Health Sub-Centre	Ram Sharan Majra	AWCs	4	<a href="#">Public Health</a>		Sheeps	0
PHC	Babain	Talab		<a href="#">Voter List</a>			

CHC	Ladwa	 Stadium	<a href="#">Pensioners List</a>		
Hospital	<a href="#">LNJP Hospital</a>	 Chaupals	0	INDIRA GANDHI AWAAS YOJANA	
Elect. Sub-Centre	 Primary Schools	1	Chief Minister BPL Awaas Yojana		<a href="#">2010-11</a> <a href="#">2011-12</a> <a href="#">2012-13</a>
Elect. Complaint- Centre	 Middle Schools	0	IAY Incentive-Homestead Scheme		<a href="#">2010-11</a> <a href="#">2011-12</a> <a href="#">2012-13</a>
Elect. Sub-Division	 Secondary School	1	New Construction		<a href="#">2010-11</a> <a href="#">2011-12</a> <a href="#">2012-13</a>
Elect. SDO.	 Sr. Sec. School	0			