

No Image

SARPANCH SATPAL,
9467730745
GRAM SACHIV
J.E.
PATWARI

[Google Map](#)


Longitude & Latitude
30.135218,77.014139

How to Reach From H.Q.




[District](#) || [Sub-Division](#) ||
[Tehsil](#)

Surrounding Villages

Mangoli Rangran,
Phallsanda
Rangran,
Simbalwal,
Phallsanda Jattan

[TSC](#)[Jamabandi Details](#)[Collector Rate](#)[Mausawi](#)

Village Information		Statistical Information		Nearby Accessibilities		Cattles	
District	Kurukshetra	Total Area Acre Kanal Marle (Hectare)	1348-0-7 (545.53)	Railway Station		Buffalos	1311
Sub-Division	Shahbad	Cultivable Acre Kanal Marle (Hectare)	1255-0-6 (507.89)	Bus Stand		Cows	122
Tehsil	Babain	Non-Cultivable Acre Kanal Marle (Hectare)	93-0-1 (37.64)	Police Station	Babain		
Sub-Tehsil	Babain	Population	2867	Police Post		Dog	47
Kanungo Circle		Male	1532	Post Office	Ram Saran Majra	Pigs	142
Patwar Circle		Female	1335	Bank		Camels	0
Block	Babain			ATM		Rabbits	0
Gram Panchayat	Mangoly Jattan			Mandi		Donkeys	0
Parliament Constituency	Kurukshetra					Mules	4
Assembly Constituency	Ladwa	Voters	1677			Horses	9
Veterinary Hospital		Panchayatghar		Panchayat Development Works		Goats	1
Health Sub-Centre	Mangoli jattan	AWCs	3	Public Health		Sheeps	0

PHC	Babain		Talab		Voter List
CHC	Ladwa		Stadium		Pensioners List
Hospital	LNJP Hospital		Chaupals	0	INDIRA GANDHI AWAAS YOJANA
Elect. Sub-Centre			Primary Schools	1	Chief Minister BPL Awaas Yojana 2010-11 2011-12 2012-13
Elect. Complaint- Centre			Middle Schools	0	IAY Incentive-Homestead Scheme 2010-11 2011-12 2012-13
Elect. Sub-Division			Secondary School	1	New Construction 2010-11 2011-12 2012-13
Elect. SDO.			Sr. Sec. School	0	