



SARPANCH
RAMESH
GRAM SACHIVKUMAR
9466240011
J.E. SUDHIR
PATWARI

[Google Map](#)

Longitude & Latitude
30.116724,76.957566

How to Reach From H.Q.
[District](#) || [Sub-Division](#) ||
[Tehsil](#)

Surrounding Villages

Birkalwa, Kalwa,
Dhanani, Berthala



TSC









[Jamabandi Details](#)

[Collector Rate](#)

[Mausawi](#)

Village Information		Statistical Information		Nearby Accessibilities		Cattles	
District	Kurukshetra	Total Area Acre Kanal Marle (Hectare)	1213-1-0 (490.93)	Railway Station		Buffalos	768
Sub-Division	Shahbad	Cultivable Acre Kanal Marle (Hectare)	1141-2-7 (461.86)	Bus Stand		Cows	59
Tehsil	Babain	Non-Cultivable Acre Kanal Marle (Hectare)	71-6-13 (29.07)	Police Station	Babain		
Sub-Tehsil	Babain	Population	1811	Police Post		Dog	0
Kanungo Circle	Babain	Male	1004	Post Office	Kharindwa	Pigs	0
Patwar Circle	Isharheri	Female	807	Bank		Camels	0
Block	Babain			ATM		Rabbits	0
Gram Panchayat	Isherheri			Mandi		Donkeys	0
Parliament Constituency	Kurukshetra					Mules	0
Assembly Constituency	Ladwa	Voters	1124			Horses	0
Veterinary Hospital		Panchayatghar		Panchayat Development Works		Goats	0
Health Sub-Centre	Suraj Gargh	AWCs	2	Public Health		Sheeps	0
PHC	Babain	Talab		Voter List			

CHC	Ladwa	 Stadium			Pensioners List
Hospital	LNJP Hospital	 Chaupals	0		INDIRA GANDHI AWAAS YOJANA
Elect. Sub-Centre		 Primary Schools	1		Chief Minister BPL Awaas Yojana
Elect. Complaint- Centre		 Middle Schools	0		IAY Incentive-Homestead Scheme
Elect. Sub-Division		 Secondary School	1		New Construction
Elect. SDO.		 Sr. Sec. School	0		

[2010-11](#) [2011-12](#)
[2012-13](#)

[2010-11](#) [2011-12](#)
[2012-13](#)

[2010-11](#) [2011-12](#)
[2012-13](#)

