

No Image

SARPANCH  
GRAM SACHIV  
J.E.  
PATWARI

[Google Map](#)

Longitude & Latitude  
**30.065231,77.007122**

**How to Reach From H.Q.**

[District](#) || [Sub-Division](#) ||  
[Tehsil](#)







**Surrounding Villages**

Bhukri, Jandhola,  
Ram Saran Majra,  
Ghisarpur


[TSC](#)

[Jamabandi Details](#)
[Collector Rate](#)
[Mausawi](#)

Village Information		Statistical Information		Nearby Accessibilities		Cattles	
District	<a href="#">Kurukshetra</a>	<b>Total Area</b> Acre Kanal Marle (Hectare)	948-0-3 (383.64)	Railway Station		Buffalos	446
Sub-Division	Shahbad	<b>Cultivable</b> Acre Kanal Marle (Hectare)	874-7-7 (354.06)	Bus Stand		Cows	13
Tehsil	<a href="#">Babain</a>	<b>Non-Cultivable</b> Acre Kanal Marle (Hectare)	73-0-16 (29.58)	Police Station	Babain		
Sub-Tehsil	Babain	<b>Population</b>	1111	Police Post		Dog	33
Kanungo Circle	Babain	Male	596	Post Office	Jhandola	Pigs	0
Patwar Circle	Ramsaran Majra	Female	515	Bank		Camels	0
Block	Babain			ATM		Rabbits	0
Gram Panchayat	Kandoli			Mandi		Donkeys	0
Parliament Constituency	Kurukshetra					Mules	0
Assembly Constituency	Ladwa	Voters	708			Horses	0
Veterinary Hospital		Panchayatghar		<a href="#">Panchayat Development Works</a>		Goats	0
Health Sub-Centre	Ram Sharan Majra	AWCs	2	<a href="#">Public Health</a>		Sheeps	0
PHC	Babain	Talab		<a href="#">Voter List</a>			
CHC	Ladwa	Stadium		<a href="#">Pensioners List</a>			

Hospital	<a href="#">LNJP Hospital</a>	 Chaupals	0	INDIRA GANDHI AWAAS YOJANA		
Elect. Sub-Centre		 Primary Schools	1	Chief Minister BPL Awaas Yojana	<a href="#">2010-11</a> <a href="#">2011-12</a> <a href="#">2012-13</a>	
Elect. Complaint- Centre		 Middle Schools	0	IAY Incentive-Homestead Scheme	<a href="#">2010-11</a> <a href="#">2011-12</a> <a href="#">2012-13</a>	
Elect. Sub-Division		 Secondary School	1	New Construction	<a href="#">2010-11</a> <a href="#">2011-12</a> <a href="#">2012-13</a>	
Elect. SDO.		 Sr. Sec. School	0			