

No Image

SARPANCH
GRAM SACHIV
J.E.
PATWARI

NEERAJ

[Google Map](#)


Longitude & Latitude
29.974509,77.023709

How to Reach From H.Q.

[District](#) || [Sub-Division](#) ||
[Tehsil](#)

**Surrounding
Villages**







Baraichpur,
Dudha, Brahan,
Ladwa



TSC

[Jamabandi Details](#)[Collector Rate](#)[Mausawi](#)

Village Information		Statistical Information		Nearby Accessibilities		Cattles	
District	Kurukshetra	Total Area Acre Kanal Marle (Hectare)		Railway Station		Buffalos	733
Sub-Division	Thanesar	Cultivable Acre Kanal Marle (Hectare)		Bus Stand		Cows	0
Tehsil	Thanesar	Non-Cultivable Acre Kanal Marle (Hectare)		Police Station	Ladwa		
Sub-Tehsil	Ladwa	Population	1603	Police Post		Dog	2
Kanungo Circle	Ladwa	Male	855	Post Office		Pigs	0
Patwar Circle	Jainpur	Female	748	Bank		Camels	0
Block	Ladwa			ATM		Rabbits	0
Gram Panchayat	Jainpur			Mandi		Donkeys	0
Parliament Constituency	Kurukshetra					Mules	1
Assembly Constituency	Shahbad	Voters	898			Horses	1
Veterinary Hospital		Panchayatghar		Panchayat Development Works		Goats	1
Health Sub-Centre	Baraut	AWCs	1	Public Health		Sheeps	0
PHC	Ladwa	Talab		Voter List			

				Pensioners List	
CHC	Ladwa	 Stadium			
Hospital	LNJP Hospital	 Chaupals	0	INDIRA GANDHI AWAAS YOJANA	
Elect. Sub-Centre	66 KV Ladwa/ 220 KV Salempur	 Primary Schools	1	Chief Minister BPL Awaas Yojana	2010-11 2011-12 2012-13
Elect. Complaint-Centre	Barout	 Middle Schools	0	IAY Incentive-Homestead Scheme	2010-11 2011-12 2012-13
Elect. Sub-Division	Ladwa	 Secondary School	1	New Construction	2010-11 2011-12 2012-13
Elect. SDO.	Abhishek Bali, 260050, 9354726106	 Sr. Sec. School	0		

