

No Image

SARPANCH RAVI
KUMAR,
9467201924
GRAM SACHIV
J.E. VISHAL
PATWARI

[Google Map](#)

Longitude & Latitude
30.071842,77.049608







How to Reach From H.Q.
[District](#) || [Sub-Division](#) ||
[Tehsil](#)

Surrounding Villages

Jogi Majra,
Nakhrojpur, Bir
Bartoli, Gajlana

[Jamabandi Details](#)[Collector Rate](#)[Mausawi](#)

Village Information		Statistical Information		Nearby Accessibilities		Cattles	
District	Kurukshetra	Total Area Acre Kanal Marle (Hectare)	2038-1-11 (824.82)	Railway Station		Buffalos	748
Sub-Division	Thanesar	Cultivable Acre Kanal Marle (Hectare)	1894-2-2 (766.57)	Bus Stand		Cows	216
Tehsil	Thanesar	Non-Cultivable Acre Kanal Marle (Hectare)	143-7-9 (58.25)	Police Station	Ladwa		
Sub-Tehsil	Ladwa	Population	3546	Police Post		Dog	0
Kanungo Circle	Ladwa	Male	1890	Post Office	Gudha	Pigs	6
Patwar Circle	Gudha	Female	1656	Bank		Camels	0
Block	Ladwa			ATM		Rabbits	0
Gram Panchayat	Gudha			Mandi		Donkeys	0
Parliament Constituency	Kurukshetra					Mules	0
Assembly Constituency	Ladwa	Voters	2047			Horses	26
Veterinary Hospital		Panchayatghar		Panchayat Development Works		Goats	19
Health Sub-Centre	Gudha	AWCs	4	Public Health		Sheeps	67
PHC	Gudha	Talab		Voter List			

CHC	Ladwa	 Stadium			Pensioners List
Hospital	LNJP Hospital	 Chaupals	0		INDIRA GANDHI AWAAS YOJANA
Elect. Sub-Centre		 Primary Schools	1		Chief Minister BPL Awaas Yojana
Elect. Complaint- Centre		 Middle Schools	0		IAY Incentive-Homestead Scheme
Elect. Sub-Division		 Secondary School	1		New Construction
Elect. SDO.		 Sr. Sec. School	0		

[2010-11](#) [2011-12](#)
[2012-13](#)

[2010-11](#) [2011-12](#)
[2012-13](#)

[2010-11](#) [2011-12](#)
[2012-13](#)

