

No Image

SARPANCH JASBIR SINGH,  
9813990006  
GRAM SACHIV  
J.E.  
PATWARI

[Google Map](#)  
Longitude & Latitude

**How to Reach From H.Q.**  
[District](#) || [Sub-Division](#) ||  
[Tehsil](#)






**Surrounding Villages**



TSC

[Jamabandi Details](#)[Collector Rate](#)[Mausawi](#)**Village Information****Statistical Information****Nearby Accessibilities****Cattles**

District	<a href="#">Kurukshetra</a>	<b>Total Area</b> Acre Kanal Marle (Hectare)	1030-1-9 (416.89)	Railway Station	Buffalos 1171
Sub-Division	Shahbad	<b>Cultivable</b> Acre Kanal Marle (Hectare)	918-6-13 (371.83)	Bus Stand	Cows 5
Tehsil	<a href="#">Shahbad</a>	<b>Non-Cultivable</b> Acre Kanal Marle (Hectare)	111-2-16 (45.06)	Police Station Shahbad	
Sub-Tehsil	Shahbad	<b>Population</b>	2030	Police Post	Dog 0
Kanungo Circle	Shahbad	Male	1075	Post Office Haripur	Pigs 8
Patwar Circle		Female	955	Bank	Camels 0
Block	Shahbad			ATM	Rabbits 0
Gram Panchayat	Chanarthal			Mandi	Donkeys 0
Parliament Constituency	Kurukshetra				Mules 0
Assembly Constituency	Shahbad	Voters	1025		Horses 0
Veterinary Hospital		Panchayatghar		<a href="#">Panchayat Development Works</a>	Goats 28
Health Sub-Centre	Dayal Pur	AWCs	2	<a href="#">Public Health</a>	Sheeps 0
PHC	Kirmuch	Talab		<a href="#">Voter List</a>	
CHC	Mathana	Stadium		<a href="#">Pensioners List</a>	

				INDIRA GANDHI AWAAS YOJANA		qr code
Hospital	<a href="#">LNJP Hospital</a>	 Chaupals	0			
Elect. Sub-Centre	33 KV RECK	 Primary Schools	1	Chief Minister BPL Awaas Yojana	<a href="#">2010-11</a> <a href="#">2011-12</a> <a href="#">2012-13</a>	
Elect. Complaint-Centre	33 KV RECK	 Middle Schools	0	IAY Incentive-Homestead Scheme	<a href="#">2010-11</a> <a href="#">2011-12</a> <a href="#">2012-13</a>	
Elect. Sub-Division	KKR-II	 Secondary School	1	New Construction	<a href="#">2010-11</a> <a href="#">2011-12</a> <a href="#">2012-13</a>	
Elect. SDO.	Mehtab Singh, 291850, 9315609701	 Sr. Sec. School	0			