


No Image

SARPANCH DEEPAK
KUMAR
9992677757
RAJINDER
GRAM SACHIVKUMAR
9416666803
J.E. JOGINDER
PATWARI SUBASH CHAND

[Google Map](#)
Longitude & Latitude
30.050485,76.915262

How to Reach From H.Q.
[District](#) || [Sub-Division](#) ||
[Tehsil](#)







Surrounding Villages
Dudhla , Kalal Majra,
Jal Kheri, Masana



TSC

[Jamabandi Details](#)[Collector Rate](#)[Mausawi](#)**Village Information****Statistical Information****Nearby Accessibilities****Cattles**

District	Kurukshetra	Total Area Acre Kanal Marle (Hectare)	921-7-6 (373.08)	Railway Station	Buffalos	416	
Sub-Division	Thanesar	Cultivable Acre Kanal Marle (Hectare)	851-3-9 (344.56)	Bus Stand	Cows	0	
Tehsil	Thanesar	Non-Cultivable Acre Kanal Marle (Hectare)	70-3-17 (28.52)	Police Station			
Sub-Tehsil	Thanesar	Population	1735	Police Post	Dog	128	
Kanungo Circle	Thanesar-1	Male	944	Post Office	Dudhla	Pigs	3
Patwar Circle	Morthala	Female	791	Bank		Camels	0
Block	Thanesar			ATM		Rabbits	0
Gram Panchayat	Morthala			Mandi		Donkeys	0
Parliament Constituency	Kurukshetra					Mules	0
Assembly Constituency	Ladwa	Voters	1010			Horses	1
Veterinary Hospital		Panchayatghar		Panchayat Development Works		Goats	11
Health Sub-Centre	Kaula Pur	AWCs	2	Public Health		Sheeps	0
PHC	Khanpur Kolian	Talab		Voter List			

				<u>Pensioners List</u>	
CHC	Mathana	 Stadium			
Hospital	LNJP Hospital	 Chaupals	0	INDIRA GANDHI AWAAS YOJANA	
Elect. Sub-Centre	66KV JALKHERI	 Primary Schools	1	Chief Minister BPL Awaas Yojana	2010-11 2011-12 2012-13
Elect. Complaint-Centre	Untsal	 Middle Schools	0	IAY Incentive-Homestead Scheme	2010-11 2011-12 2012-13
Elect. Sub-Division	Pipli	 Secondary School	1	New Construction	2010-11 2011-12 2012-13
Elect. SDO.	Kulwant Singh, 230241, 9315609792	 Sr. Sec. School	0		