

No Image

SARPANCH RAM PAL  
SHARMA,  
9813270011

GRAM SACHIV  
J.E. TARSEM  
PATWARI

[Google Map](#)  
Longitude & Latitude

**How to Reach From H.Q.**  
[District](#) || [Sub-Division](#) ||  
[Tehsil](#)







**Surrounding  
Villages**



TSC

Jamabandi DetailsCollector RateMausawi**Village Information****Statistical Information****Nearby Accessibilities****Cattles**

District	<a href="#">Kurukshetra</a>	<b>Total Area</b> Acre Kanal Marle (Hectare)	3096-5-9 (1,253.16)	Railway Station	Buffalos 2496
Sub-Division	Shahbad	<b>Cultivable</b> Acre Kanal Marle (Hectare)	2859-5-13 (1,157.27)	Bus Stand	Cows 207
Tehsil	<a href="#">Shahbad</a>	<b>Non-Cultivable</b> Acre Kanal Marle (Hectare)	236-7-16 (95.90)	Police Station	Shahbad
Sub-Tehsil	Shahbad	<b>Population</b>	5734	Police Post	Dog 0
Kanungo Circle	Shahbad	Male	3099	Post Office	Kharindwa  Pigs 0
Patwar Circle	Kharindwa	Female	2635	Bank	Camels 0
Block	Shahbad			ATM	Rabbits 0
Gram Panchayat	Kharindwa			Mandi	Donkeys 0
Parliament Constituency	Kurukshetra				Mules 0
Assembly Constituency	Shahbad	Voters	3009		Horses 0
Veterinary Hospital		Panchayatghar		<a href="#">Panchayat Development Works</a>	Goats 0
Health Sub-Centre	Kharindwa	AWCs	5	<a href="#">Public Health</a>	Sheeps 0
PHC	Deeg	Talab		<a href="#">Voter List</a>	

CHC	Jhansa	 Stadium		<a href="#">Pensioners List</a>
Hospital	<a href="#">LNJP Hospital</a>	 Chaupals	0	INDIRA GANDHI AWAAS YOJANA
Elect. Sub-Centre		 Primary Schools	1	Chief Minister BPL Awaas Yojana <a href="#">2010-11</a> <a href="#">2011-12</a> <a href="#">2012-13</a>
Elect. Complaint-Centre		 Middle Schools	0	IAY Incentive-Homestead Scheme <a href="#">2010-11</a> <a href="#">2011-12</a> <a href="#">2012-13</a>
Elect. Sub-Division		 Secondary School	1	New Construction <a href="#">2010-11</a> <a href="#">2011-12</a> <a href="#">2012-13</a>
Elect. SDO.		 Sr. Sec. School	0	

