


No Image

SARPANCH RAJ KUMAR
9896515701
GRAM SACHIV
J.E. SANDEEP
SINGH
PATWARI JOGA SINGH

[Google Map](#)
Longitude & Latitude
30.068054,76.823745

How to Reach From H.Q.
[District](#) || [Sub-Division](#) ||
[Tehsil](#)






Surrounding Villages
Ajrani, Sodhpur,
Sarai Sukhi, Gobind
Majra



TSC

[Jamabandi Details](#)[Collector Rate](#)[Mausawi](#)**Village Information****Statistical Information****Nearby Accessibilities****Cattles**

District	Kurukshetra	Total Area Acre Kanal Marle (Hectare)	1381-0-2 (558.87)	Railway Station	Buffalos	616	
Sub-Division	Thanesar	Cultivable Acre Kanal Marle (Hectare)	1270-5-19 (514.24)	Bus Stand	Cows	13	
Tehsil	Thanesar	Non-Cultivable Acre Kanal Marle (Hectare)	110-2-3 (44.62)	Police Station	Jhansa		
Sub-Tehsil	Thanesar	Population	3394	Police Post	Dog	8	
Kanungo Circle		Male	1782	Post Office	Haripur	Pigs	0
Patwar Circle		Female	1612	Bank		Camels	0
Block	Thanesar			ATM		Rabbits	0
Gram Panchayat	Baram			Mandi		Donkeys	0
Parliament Constituency	Kurukshetra					Mules	0
Assembly Constituency	Shahbad	Voters	834			Horses	0
Veterinary Hospital		Panchayatghar		Panchayat Development Works		Goats	7
Health Sub-Centre	Haripur	AWCs	2	Public Health		Sheeps	62
PHC	Shahabad (G.H.)	Talab		Voter List			
CHC	Shahabad (G.H.)	Stadium		Pensioners List			

Hospital	LNJP Hospital	 Chaupals	0	INDIRA GANDHI AWAAS YOJANA		
Elect. Sub-Centre		 Primary Schools	1	Chief Minister BPL Awaas Yojana	2010-11 2011-12 2012-13	qr code
Elect. Complaint-Centre		 Middle Schools	0	IAY Incentive-Homestead Scheme	2010-11 2011-12 2012-13	
Elect. Sub-Division		 Secondary School	1	New Construction	2010-11 2011-12 2012-13	
Elect. SDO.		 Sr. Sec. School	0			