




SARPANCH NIRMALA
DEVI
9050523975
GRAM SACHIV RAJA RAM
9813866000
J.E. HEMRAJ
PATWARI RAM KUMAR

[Google Map](#)
Longitude & Latitude
30.097947,76.786108

How to Reach From H.Q.
[District](#) || [Sub-Division](#) ||
[Tehsil](#)

Surrounding Villages

Ajrana Khurd,
Bibipur, Sudhpur,
Ajrani, Salpani
Khurd












[Jamabandi Details](#)

[Collector Rate](#)

[Mausawi](#)

Village Information		Statistical Information		Nearby Accessibilities		Cattles	
District	Kurukshetra	Total Area Acre Kanal Marle (Hectare)	2804-1-3 (1,134.78)	Railway Station Dhirpur		Buffalos	1413
Sub-Division	Thanesar	Cultivable Acre Kanal Marle (Hectare)	2577-3-17 (1,043.06)	Bus Stand	Ajrana Kalan	Cows	56
Tehsil	Thanesar	Non-Cultivable Acre Kanal Marle (Hectare)	226-5-6 (91.73)	Police Station	Jhansa		6
Sub-Tehsil	Thanesar	Population	6011	Police Post	Jhansa	Dog	15
Kanungo Circle	Dhurala	Male	3173	Post Office	Ajrana Kalan	Pigs	16
Patwar Circle	Ajrana Kalan	Female	2838	Bank	Punjab National Bank	Camels	0
Block	Ismailabad			ATM	--	Rabbits	0
Gram Panchayat	Ajrana Kalan			Mandi	Ajrana Kalan	Donkeys	0
Parliament Constituency	Kurukshetra					Mules	0
Assembly Constituency	Shahbad	Voters	2774			Horses	24
Veterinary Hospital	1	Panchayatghar	1	Panchayat Development Works		Goats	38

Health Sub-Centre	Ajrana Khurd	 AWCs	7	Public Health	 Sheeps	50
PHC	Dhurala	 Talab	1	Voter List		
CHC	Mathana	 Stadium	0	Pensioners List		
Hospital	LNJP Hospital	 Chaupals	2	INDIRA GANDHI AWAAS YOJANA		
Elect. Sub-Centre	Ajrana Kalan	 Primary Schools	1	Chief Minister BPL Awaas Yojana	2010-11 2011-12 2012-13	
Elect. Complaint- Centre	Ajrana Kalan	 Middle Schools	0	IAY Incentive-Homestead Scheme	2010-11 2011-12 2012-13	
Elect. Sub-Division		 Secondary School	1	New Construction	2010-11 2011-12 2012-13	
Elect. SDO.		 Sr. Sec. School	0			